PEDESTRIAN AND VEHICULAR TRAFFIC SUMMARY REPORT

BROADWAY (US ROUTE 9)
@ POCANTICO STREET/OLD BROADWAY
@ PIERSON AVENUE/OLD BROADWAY
SLEEPY HOLLOW, NEW YORK

Prepared for

VILLAGE OF SLEEPY HOLLOW

Prepared by

TRC ENGINEERS, INC.
Hawthorne, New York

January 15, 2016
TRC Project No. 242686

DRAFT

Pedestrian and Vehicular Traffic Summary Report

Broadway (Route 9)
@ Pocantico Street/Old Broadway
@ Pierson Avenue/Old Broadway
Village of Sleepy Hollow

DRAFT

INTRODUCTION

TRC Engineers, Inc. (TRC) has prepared this Traffic Summary Report to outline preliminary findings with respect to analysis at the intersections of Broadway (Route 9) & Pocantico Street/Old Broadway and Broadway & Pierson Avenue/Old Broadway, in the Village of Sleepy Hollow, New York. The purpose of this Memorandum is to outline the methodology and findings of the preliminary intersection analysis in conjunction with the Village and then with the New York State Department of Transportation (NYSDOT), who has jurisdiction over Broadway (Route 9).

In preparation of this Memorandum, TRC met with representatives of the Village at the Site as well as held discussions with representatives of the NYSDOT, who are also reviewing potential modifications to the subject intersections. The NYSDOT currently estimates that any improvements that they would perform here would be several years away. TRC then conducted vehicular and pedestrian traffic counts at the intersections including during the Halloween events that occurred in the area during October. During these event periods, there are hundreds of pedestrians hourly. TRC also performed additional observations of the intersections at other times of the day and during other months. The peak periods for vehicles as well as for the pedestrians were summarized. Capacity analyses were performed with these vehicular and pedestrian traffic volumes.

TRC performed field observations of the existing roadway geometry and operations. Based upon our observations and analysis, the intersections operate appropriately from a capacity standpoint but have issues from a vehicular and pedestrian traffic safety standpoint. The existing geometry and traffic control are confusing to some drivers which leads to improper vehicular movements as well as potential pedestrian safety issues. TRC has developed preliminary conceptual improvement plans to help alleviate these conditions. Because of the existing geometry and topography as well as the adjacent land uses, modifications to the area are limited.

STUDY LOCATIONS

The two key intersections in this Study are the intersection of Broadway & Pierson Avenue/Old Broadway and the intersection of Broadway & Pocantico Street/Old Broadway. Just south of the intersection of Broadway & Pierson Avenue/Old Broadway, the speed limit along Broadway becomes 30 mph in the southbound direction and becomes 40 mph in the northbound direction. The lane widths on Broadway are approximately 10 - 11 feet wide and the pavement is generally in appropriate condition.

Broadway & Pierson Avenue/Old Broadway

The intersection of Broadway & Pierson Avenue/Old Broadway is a four-legged signalized intersection. The northbound and southbound Broadway approaches provide one shared left-turn/through lane and one shared through/right-turn lane. The eastbound Pierson Avenue and westbound Old Broadway approaches both provide one shared left-turn/through/right-turn lane. Old Broadway intersects Broadway at a very sharp angle with a wide opening which leads to the majority of the confusion at this intersection. Adding to the confusion, Dell Street and Gordon Street intersect with Old Broadway adjacent to its intersection with Broadway.

Observations of the intersection operation indicated that some drivers are confused on what to do at this location. For example, while a car traveling on northbound Broadway planning to take a left turn onto Pierson Avenue was stopped at the intersection waiting for the opposing traffic to pass, one southbound vehicle turned left in front of the northbound vehicle while another southbound vehicle turned left behind the northbound vehicle.

In addition, the driveway for the Old Dutch Church and the adjacent cemetery essentially connects with Broadway at a 45 degree angle at this intersection, although it is not controlled by the traffic signal.

There are currently crosswalks on two of the approaches of the intersection. There are Westchester County Bee-Line bus stops in both directions just south of the intersection.

The intersection is partially constructed on a bridge that takes Broadway over the Pocantico River.

Broadway & Pocantico Street/Old Broadway

The intersection of Broadway & Pocantico Street/Old Broadway is a five-legged signalized intersection. The northbound and southbound Broadway approaches provide one shared left-turn/through lane and on shared through/right-turn lane. The eastbound Pocantico Street and westbound Old Broadway approaches both provide one shared left-turn/through/right-turn lane. The Philipsburg Manor Driveway creates the fifth approach and it provides one shared left-turn/through/right-turn lane.

DRAFT

TRAFFIC COUNTS

TRC performed various Traffic Counts and made various observations throughout the three weekends, the dates are listed below:

- Friday, October 9th 2015 from 4:00 pm – 10:00 pm
- Saturday, October 10th, 2015 from 4:00 pm – 10:00 pm
- Sunday, October 11th 2015 from 4:00 pm – 10:00 pm
- Thursday, October 15th 2015 from 3:45 pm – 6:15 pm
- Friday, October 16th 2015 from 3:45 pm – 6:15 pm
- Friday, October 23rd 2015 from 5:00 pm – 9:00 pm
- Saturday, October 24th 2015 from 5:00 pm – 9:00 pm
- Sunday, October 25th 2015 from 5:00 pm – 9:00 pm

During these weekends, there were various Halloween activities being held in the surrounding area which resulted in additional traffic and pedestrians. The Thursday October 15th count was during a time of limited extra activity in the area and thus forms a base control condition.

In addition there were several reoccurring observations that were made which are listed below:

- Sleepy Hollow Police Department set up traffic cones along Rt. 9 at approximately 6:00 pm. Route 9 is reduced to one lane in each direction between the two traffic survey locations.
- Sleepy Hollow Police Officer used to cross pedestrians across Route 9 at northern survey location (on scene from approximately 6:00 pm to 9:00 pm)
- There was a lot of confusion from the drivers crossing the intersection from the Old Broadway approach. Specifically, crossing occurred between cars merging between Dell St./Gordon Ave./Old Broadway
- Pedestrians crossing the southbound approach on Broadway were generally confused about when to cross because of the northbound lagging green signal phase which cannot see from their position
- Sleepy Hollow Police Department starts to break down traffic cones along Route 9 at approximately 8:45 pm; finishes around 9:00 pm.

  * The times referred to in the observations have some slight variations between each day but in general they are consistent.

In addition to the manual vehicular and pedestrian traffic counts performed, TRC also conducted Automatic Traffic Recorder (ATR) machine counts along Route 9 from October 8th, 2015 through October 19th, 2015. A comparison of the manual and ATR counts indicate that the traffic volumes utilized from the manual counts are appropriate. The ATR data shows expected traffic patterns where there are peaks in the morning around 7:00 AM – 8:30 AM and in the afternoon around 4:30 PM – 6:00 PM. The ATR data shows the hourly peak for the northbound traffic occurring on October 16th, 2015 between 5:15 PM and 6:15 PM and for the southbound traffic on October 10th, 2015 between 4:00 PM and 5:00 PM. Vehicular speed data for the study period

DRAFT

demonstrated that the 85th percentile speed in the northbound direction was 31 mph and was 35 mph in the southbound direction. The likely reason southbound traffic has a higher speed is because the area of the traffic study is a point of transition where the speed limit reduces from 40 mph to 30 mph in the southbound direction. The speeds are also partially influenced by the traffic signals.

The ATR data also provides information on the type of vehicle that travels through the study area. In this case it demonstrates that more than 95% were passenger cars (or two axle vehicles) in the northbound direction and more than 90% in the southbound direction. The ATR data is contained in Attachment D.

EXISTING TRAFFIC ANALYSIS

The existing vehicular and pedestrian movements were obtained from the traffic counts for each of the count periods and the peak conditions are illustrated on Figures 2 through 10 (see Attachment A). Figures 2 through 4 illustrate the Peak Hour Traffic Volumes at the two intersections for each day during the three weekends. Figures 5 through 10 illustrate the pedestrian traffic volumes for all three weekends. The pedestrian traffic volumes are summarized for the respective Vehicle Peak Hours (Figures 5, 7, 9) and the Pedestrian Peak Hours (Figures 6, 8, 10).

As illustrated on the Figures, during the special events, there are several hundred pedestrians in an hour.

EXISTING TRAFFIC ANALYSIS AND LEVELS OF SERVICE

In addition to the vehicular and pedestrian traffic counts, traffic signal timings were obtained from the NYSDOT and from field observations for this Study. Based upon the vehicular and pedestrian traffic volumes as well as the existing geometry and traffic control, traffic analyses were conducted and the results are shown in the tables below (A detailed Level of Service Summary for each movement can be found in Attachment B):

DRAFT

TABLE NO. 1

PEAK HOUR LEVEL OF SERVICE (LOS)/AVERAGE DELAY SUMMARY TABLE

APPROACH	October 9th - October 11th			October 15th - October 16th		October 23rd - October 25th		
	FRIDAY 4:00pm-5:00pm	SATURDAY 6:00pm-7:00pm	SUNDAY 4:00pm-5:00pm	THURSDAY 4:30pm-5:30pm	FRIDAY 5:00pm-6:00pm	FRIDAY 5:00pm-6:00pm	SATURDAY 6:15pm-7:15pm	SUNDAY 5:15pm-6:15pm
	LOS DELAY (sec)	LOS DELAY (sec)	LOS DELAY (sec)	LOS DELAY (sec)	LOS DELAY (sec)	LOS DELAY (sec)	LOS DELAY (sec)	LOS DELAY (sec)
Broadway & Pierson Avenue/Old Broadway	**A 4.2**	**A 5.6**	**A 4.5**	**A 4.2**	**A 4.9**	**A 5.3**	**A 6.7**	**A 4.8**
Broadway & Pocantico Street/Old Broadway/Driveway	**C 20.8**	**B 19.0**	**B 19.2**	**B 18.2**	**C 26.5**	**C 24.1**	**C 33.8**	**B 16.6**

As illustrated in the Table above, the overall Level of Service (LOS) for both intersections during all three weekends was a LOS C or better. This signifies that, in general, the intersections are operating at acceptable Levels of Service. However, the issues described above do not get completely accounted for in the capacity analyses. The eastbound approach of Pocantico Street experienced a LOS D or E throughout the conducted traffic study.

The above analyses were performed with the existing roadway geometry and traffic control. However, it should be noted that during the peak pedestrian periods when the events are occurring, the Police Department cones off one through lane in each direction along Broadway between the two intersections. The Police also assist pedestrians crossing at Pierson Avenue. When this is factored into the capacity analyses for the Saturday October 24th 6:15 – 7:15 PM condition, the overall intersection at Broadway and Pierson only changes Levels of Service/Delays slightly but the intersection of Broadway and Pocantico drops from a Level Service C of 33.8 seconds per vehicle to Level of Service E of 73.0 seconds per vehicle, with the southbound Broadway approach and the eastbound Pocantico approach becoming Level of Service F. This is shown in more detail in Tables A and B in Attachment B. Thus, when the lanes are restricted, there is a degradation in the Level of Service.

IMPROVEMENT LIMITATIONS

The two signalized intersections are only approximately 550 feet apart, and even less when measuring between the opposing stop bars. Because of the existing geometry and topography as well as the surrounding land uses, potential modifications to the area are limited. The Pocantico River travels under Broadway just south of Pierson Avenue. The historic bridge that carries Broadway is at a non-standard angle on the east side.

Old Broadway also intersects the two intersections at non-standard angles. The location of Dell Street and Gordon Avenue as they intersect Old Broadway further limits the improvements, as do the gas station driveways.

Also, both intersections have a driveway forming a fifth leg to the intersection, the Old Dutch Church driveway at Pierson Avenue and the Philipsburg Manor parking lot driveway adjacent to Pocantico Street. In addition, there is the Philipsburg Manor property itself as well as the parkland on the east side of Broadway.

CONCEPTUAL DRAWINGS

Based upon the traffic and pedestrian volumes, the capacity analyses and the field observations, TRC has prepared preliminary five Conceptual Drawings identifying possible measures that could be taken to make both intersections operate more efficiently and safely (see Attachment C). These five Conceptual Plans are described briefly below. A sixth different concept, developed by the NYSDOT is also described below and attached in Attachment B.

DRAFT

Conceptual Plan 1

In Conceptual Plan 1, crosswalks would be added to both intersections, curb extensions and sidewalks would be added to the intersection of Broadway & Pierson /Old Broadway, and sidewalks would be added along the edge of the park adjacent to Old Broadway. In addition, Gordon Avenue would be made into a one-way street going eastbound to remove any conflicts with Dell Street while the Stop Bar on Dell Street would be moved closer to Old Broadway. Lastly, striping would be added along Old Broadway and Dell Street in order to better delineate the lanes. Old Broadway would remain two-way.

Conceptual Plan 2

In Conceptual Plan 2, crosswalks and curb extensions/islands would be added to both intersections, and a sidewalk along the edge of the park adjacent to Old Broadway. In this case the curb extensions on Broadway & Pocantico Street/Old Broadway would turn Broadway & Pocantico Street into a signalized three-legged intersection and Broadway & Old Broadway into an unsignalized three-legged intersection. In addition, Old Broadway would be turned into a one-way street going southbound and striping would once again be added to delineate lanes. Lastly, the Philipsburg Manor Driveway currently intersecting Broadway & Pocantico/Old Broadway would be moved westbound onto Pocantico Street creating an unsignalized three-legged intersection.

Conceptual Plan 3

In Conceptual Plan 3, crosswalks and curb extensions/islands would be added to both intersections, and a sidewalk along the edge of the park adjacent to Old Broadway. In this case the curb extensions on Broadway & Pocantico Street/Old Broadway would turn Broadway & Pocantico Street into a signalized four-legged intersection. In addition, Old Broadway would be turned into a one-way street going southbound and striping would once again be added to delineate lanes. Lastly, the Philipsburg Manor Driveway currently intersecting Broadway & Pocantico/Old Broadway would be moved westbound onto Pocantico Street creating an unsignalized three-legged intersection.

Conceptual Plan 4

Conceptual Plan 4 is similar to Conceptual Plan 3 but Old Broadway would remain two-way.

Conceptual Plan 5

Conceptual Plan 4 is similar to Conceptual Plan 3 but with some additional modifications to the intersection of Broadway & Pocantico Street/North Broadway.

DRAFT

Conceptual Plan DOT 1

Conceptual Plan DOT 1 was developed by the NYSDOT. It converts Old Broadway to one-way southbound, but states that this was converted by the Village. The NYSDOT creates a curbed island on the bridge and provides an offset of Old Broadway from Pierson Avenue. The access for Philipsburg Manor remains the same.

Converting Old Broadway or one of the side streets to one-way will have some impacts on the people who will be diverted. The relocation of the Philipsburg Manor driveway is also a consideration.

After Village review, the Conceptual Plans can be discussed with the NYSDOT to improve conditions at the two locations.

Q:\PROJECTS200\242686-9 Sleepy Hollow\Memo\242686_2015-12-08 Memorandum_Traffic Study.docx

DRAFT

APPENDIX A

TRAFFIC AND PEDESTRIAN VOLUME FIGURES

DRAFT

TRC Engineers, Inc.
7 Skyline Drive
Hawthorne, New York 10532
Tel: (914) 592-4040
Fax: (914) 592-5046
www.trcsolutions.com

Site Location
Sleepy Hollow, NY

Project No. 242686
Not to Scale
January 2016

© TRC Engineers, Inc.

Figure No. 1

Q:\Acad200\242686\Traffic\242686-TrafficFigures.dwg

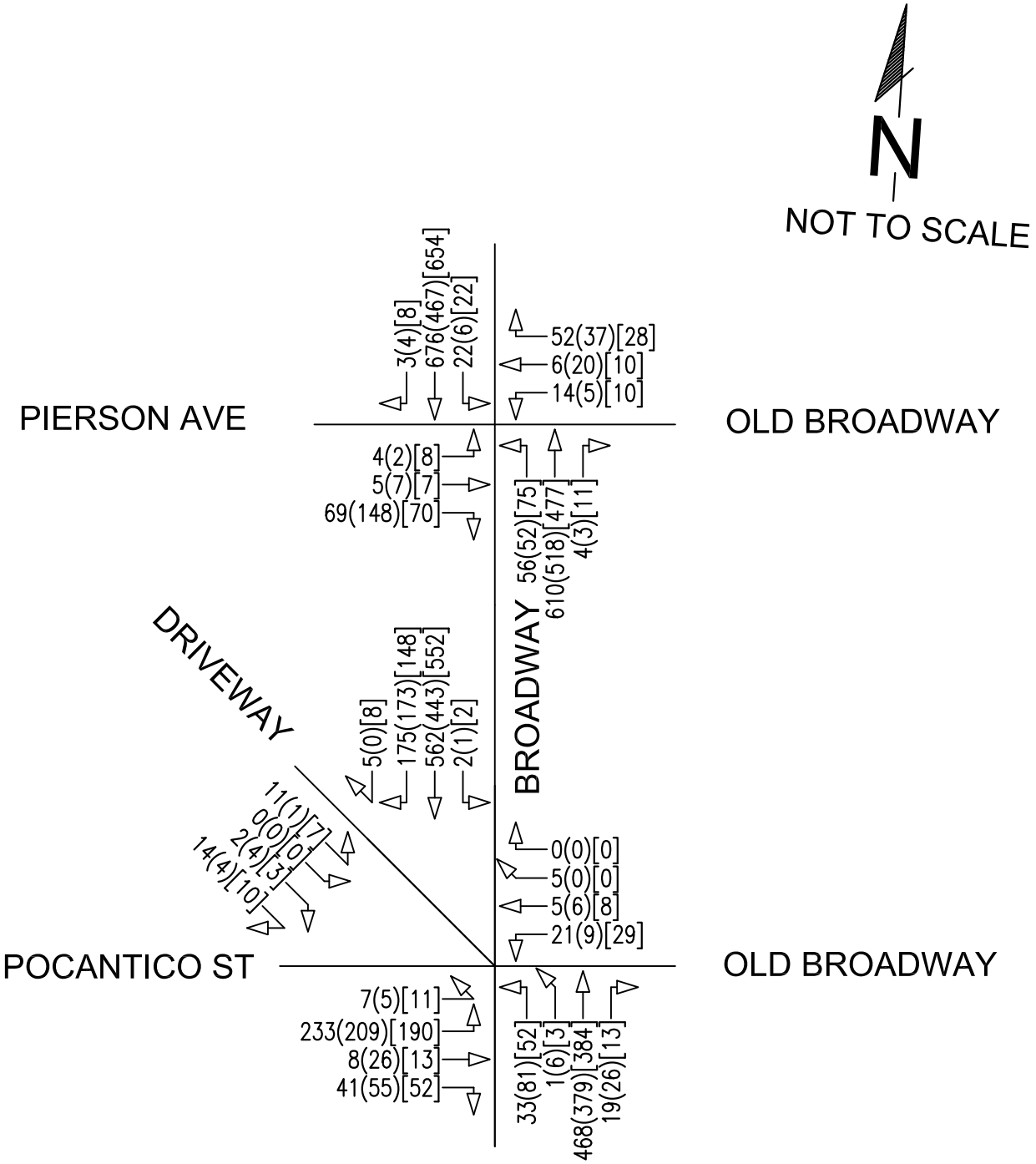

LEGEND

00 - VPH-PEAK FRI HOUR (4:00-5:00PM)
(00) - VPH-PEAK SAT HOUR (6:00-7:00PM)
[00] - VPH-PEAK SUN HOUR (4:00-5:00PM)

TRC Engineers, Inc.
7 Skyline Drive
Hawthorne, New York 10532
Tel: (914) 592-4040
Fax: (914) 592-5046
www.trcsolutions.com

Existing Traffic Volumes
10/09/15 - 10/11/15
Sleepy Hollow, NY

Project No. 242686
Not to Scale
January 2016

© TRC Engineers, Inc.

Figure No. 2

Q:\Acad200\242686\Traffic\242686-TrafficFigures.dwg

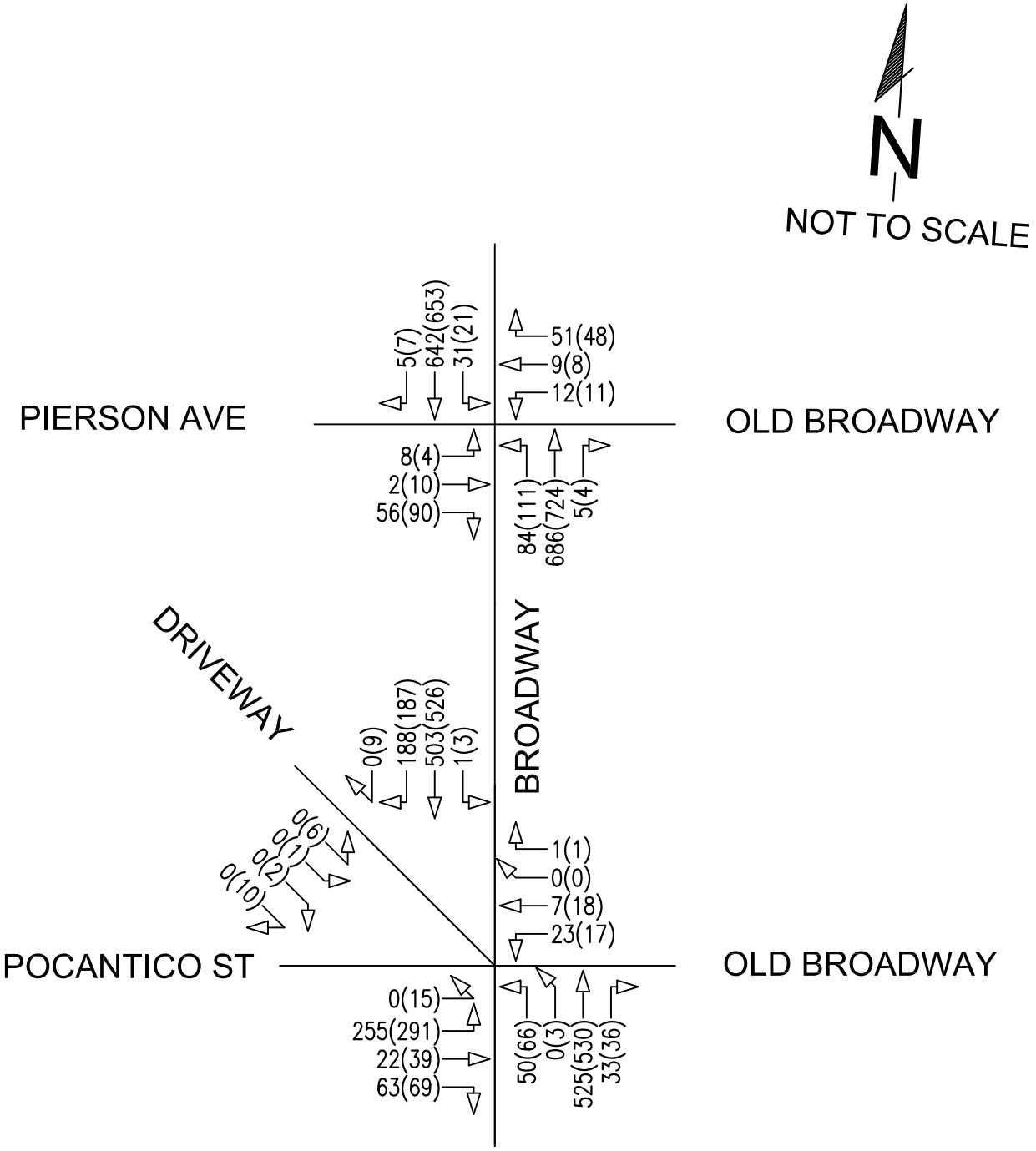

LEGEND

00 - VPH-PEAK THUR HOUR (4:30-5:30PM)

(00) - VPH-PEAK FRI HOUR (5:00-6:00PM)

TRC Engineers, Inc.
7 Skyline Drive
Hawthorne, New York 10532
Tel: (914) 592-4040
Fax: (914) 592-5046
www.trcsolutions.com

Existing Traffic Volumes
10/15/15 - 10/16/15
Sleepy Hollow, NY

Project No. 242686
Not to Scale
January 2016

© TRC Engineers, Inc.

Figure No. 3

Q:\Acad200\242686\Traffic\242686-TrafficFigures.dwg

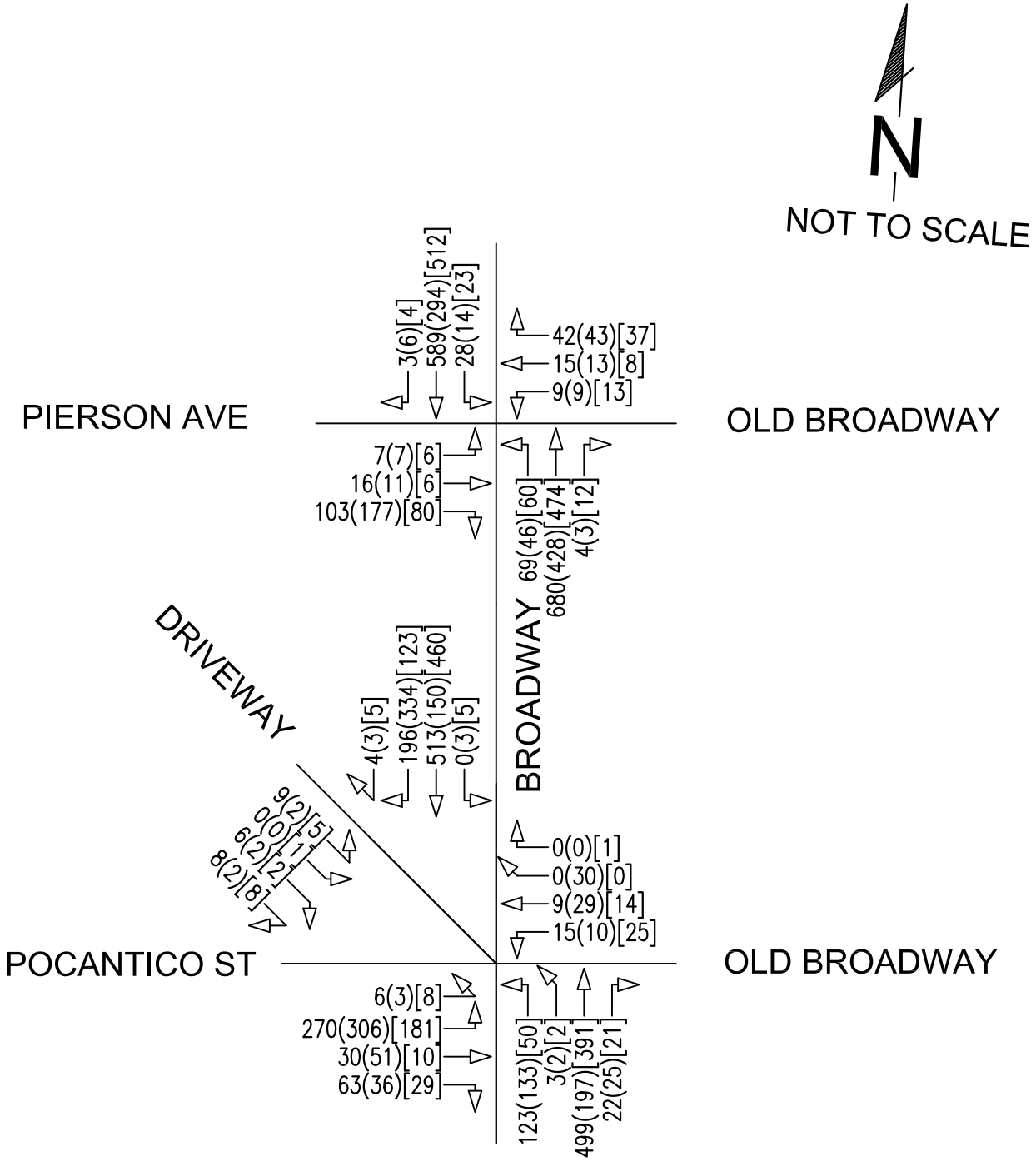

LEGEND

00 - VPH-PEAK FRI HOUR (5:00-6:00PM)
(00) - VPH-PEAK SAT HOUR (6:15-7:15PM)
[00] - VPH-PEAK SUN HOUR (5:15-6:15PM)

TRC Engineers, Inc.
7 Skyline Drive
Hawthorne, New York 10532
Tel: (914) 592-4040
Fax: (914) 592-5046
www.trcsolutions.com

Existing Traffic Volumes
10/23/15 - 10/25/15
Sleepy Hollow, NY

Project No. 242686
Not to Scale
January 2016

© TRC Engineers, Inc.

Figure No. 4

Q:\Acad200\242686\Traffic\242686-TrafficFigures.dwg

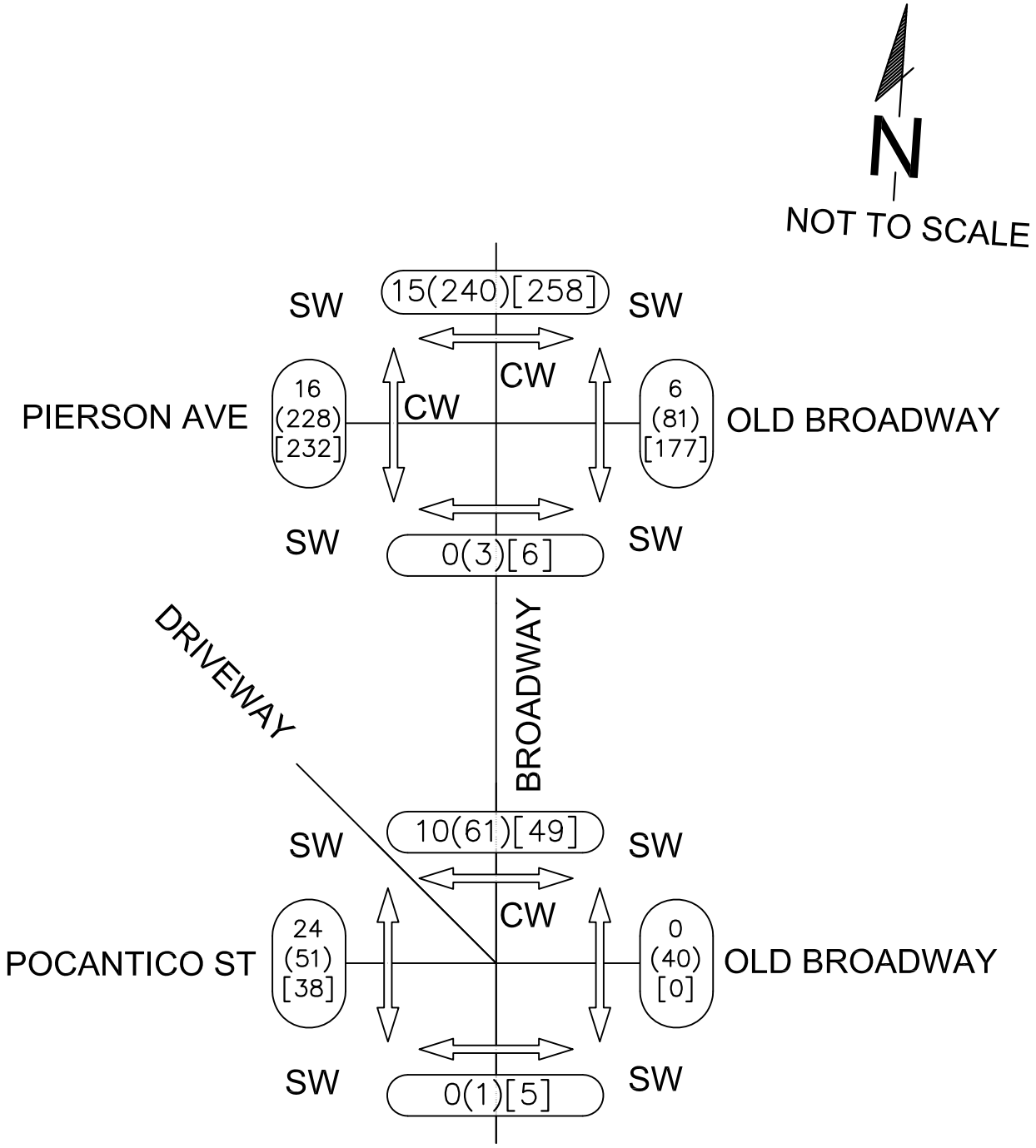

LEGEND

00 - VPH-PEAK FRI HOUR (4:00-5:00PM)
(00) - VPH-PEAK SAT HOUR (6:00-7:00PM)
[00] - VPH-PEAK SUN HOUR (4:00-5:00PM)

TRC
TRC Engineers, Inc.
7 Skyline Drive
Hawthorne, New York 10532
Tel: (914) 592-4040
Fax: (914) 592-5046
www.trcsolutions.com

Existing Pedestrian Volumes
(Vehicle Peak Hour)
10/09/15 - 10/11/15
Sleepy Hollow, NY

Project No. 242686
Not to Scale
January 2016

© TRC Engineers, Inc.

Figure No. 5

Q:\Acad200\242686\Traffic\242686-TrafficFigures.dwg

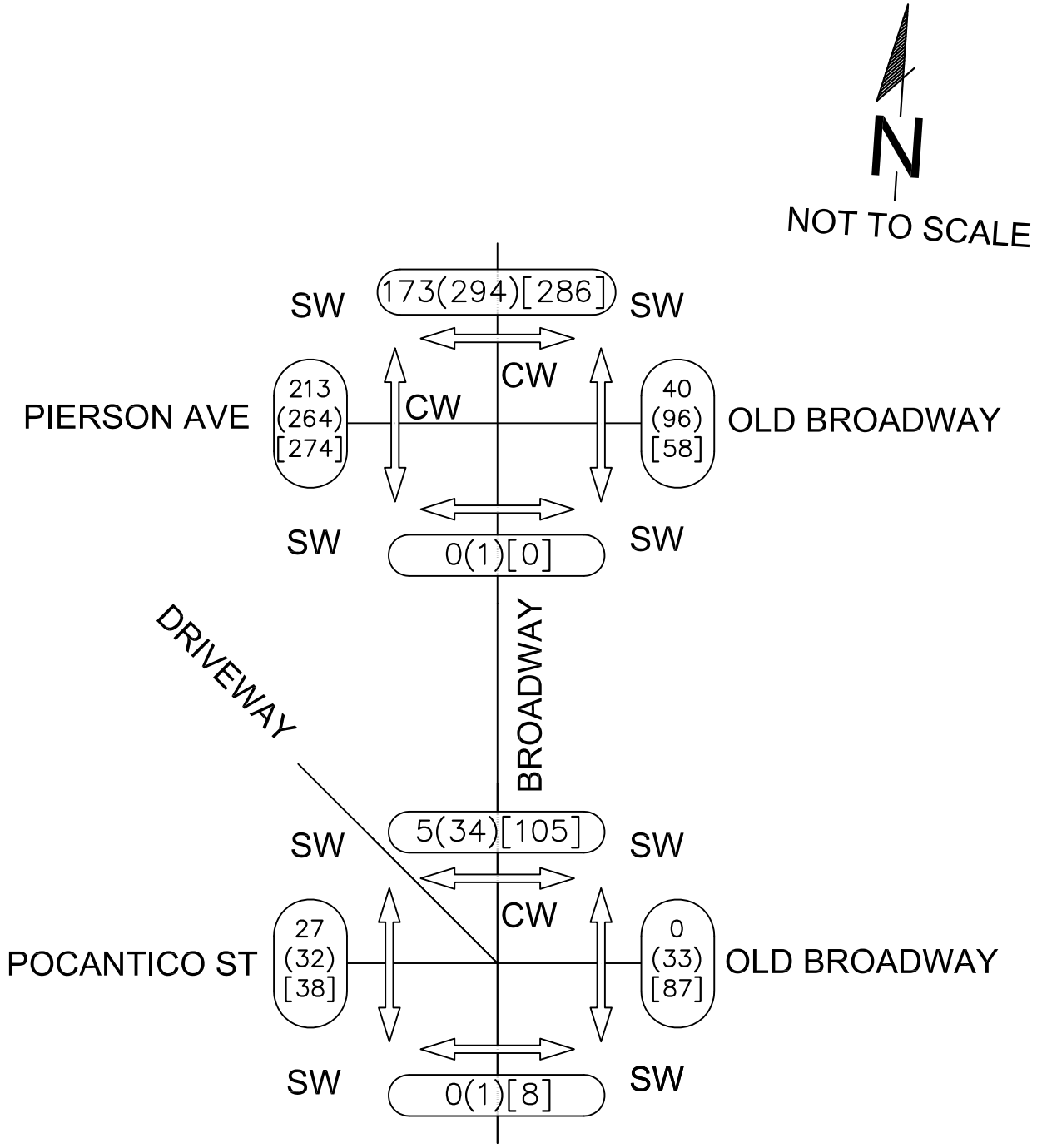

LEGEND

00 - VPH-PEAK FRI HOUR (7:45-8:45PM)

(00) - VPH-PEAK SAT HOUR (5:30-6:30PM)

[00] - VPH-PEAK SUN HOUR (6:45-7:45PM)

TRC Engineers, Inc.
7 Skyline Drive
Hawthorne, New York 10532
Tel: (914) 592-4040
Fax: (914) 592-5046
www.trcsolutions.com

Existing Pedestrian Volumes
(Pedestrian Peak Hour)
10/09/15 - 10/11/15
Sleepy Hollow, NY

Project No. 242686
Not to Scale
January 2016

© TRC Engineers, Inc.

Figure No. 6

Q:\Acad200\242686\Traffic\242686-TrafficFigures.dwg

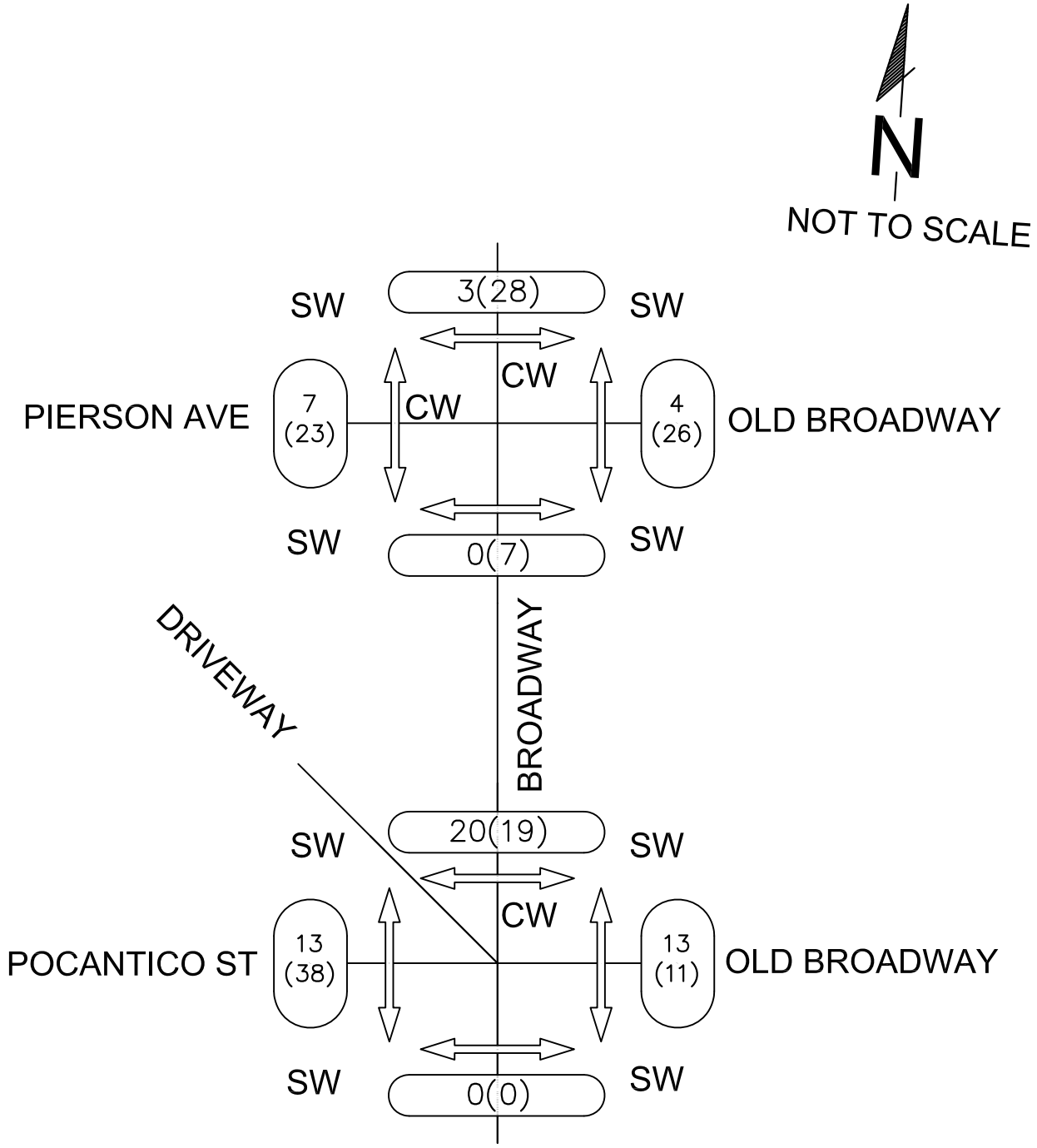

LEGEND

00 - VPH-PEAK THUR HOUR (4:30-5:30PM)

(00) - VPH-PEAK FRI HOUR (5:00-6:00PM)

TRC Engineers, Inc.
7 Skyline Drive
Hawthorne, New York 10532
Tel: (914) 592-4040
Fax: (914) 592-5046
www.trcsolutions.com

Existing Pedestrian Volumes
(Vehicle Peak Hour)
10/15/15 - 10/16/15
Sleepy Hollow, NY

Project No. 242686
Not to Scale
January 2016

© TRC Engineers, Inc.

Figure No. 7

Q:\Acad200\242686\Traffic\242686-TrafficFigures.dwg

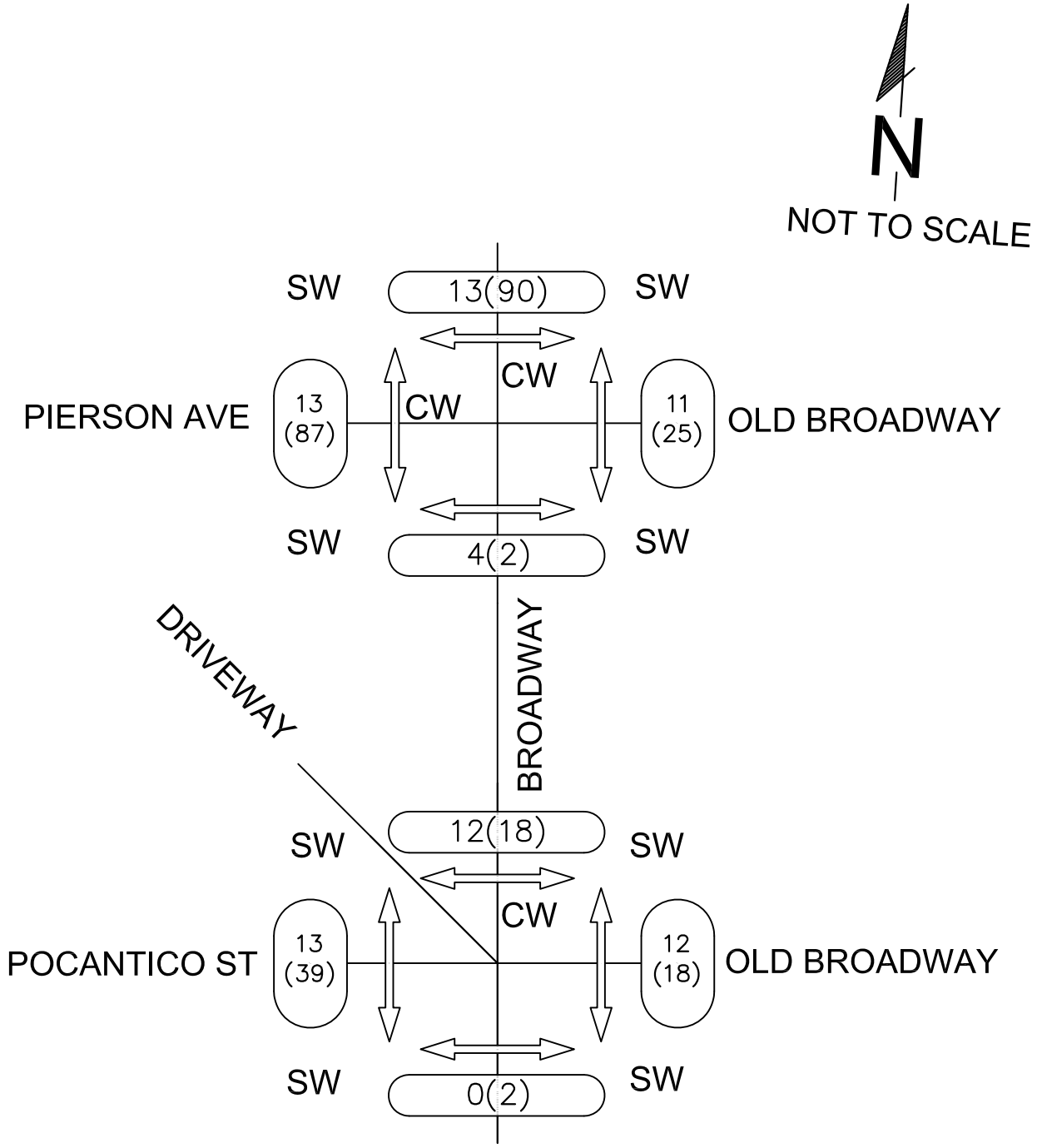

LEGEND

00 - VPH-PEAK THUR HOUR (5:15-6:15PM)

(00) - VPH-PEAK FRI HOUR (5:15-6:15PM)

TRC Engineers, Inc.
7 Skyline Drive
Hawthorne, New York 10532
Tel: (914) 592-4040
Fax: (914) 592-5046
www.trcsolutions.com

Existing Pedestrian Volumes
(Pedestrian Peak Hour)
10/15/15 - 10/16/15
Sleepy Hollow, NY

Project No. 242686
Not to Scale
January 2016

© TRC Engineers, Inc.

Figure No. 8

Q:\Acad200\242686\Traffic\242686-TrafficFigures.dwg

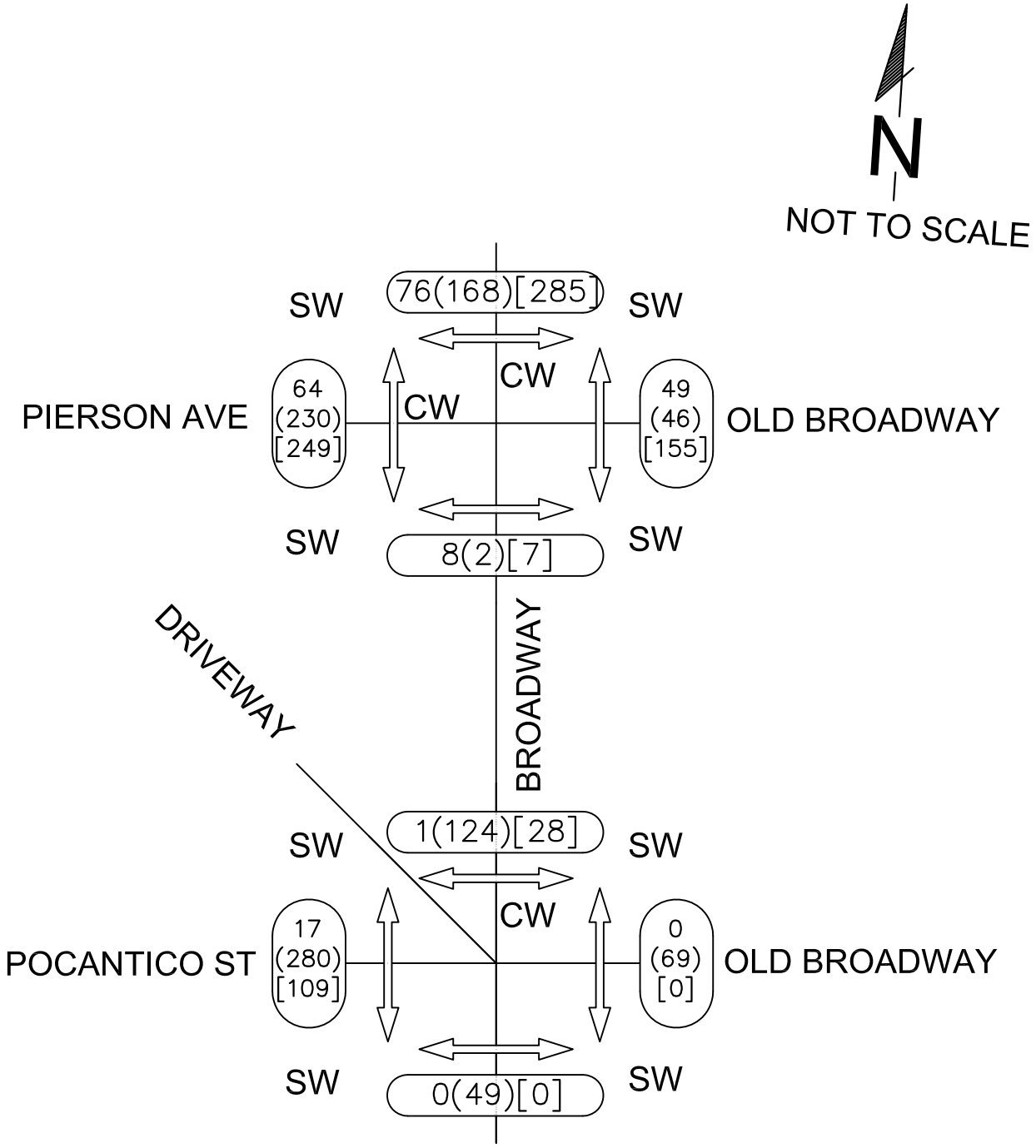

LEGEND

00 - VPH-PEAK FRI HOUR (5:00-6:00PM)

(00) - VPH-PEAK SAT HOUR (6:15-7:15PM)

[00] - VPH-PEAK SUN HOUR (5:15-6:15PM)

TRC Engineers, Inc.
7 Skyline Drive
Hawthorne, New York 10532
Tel: (914) 592-4040
Fax: (914) 592-5046
www.trcsolutions.com

Existing Pedestrian Volumes
(Vehicle Peak Hour)
10/23/15 - 10/25/15
Sleepy Hollow, NY

Project No. 242686
Not to Scale
January 2016

© TRC Engineers, Inc.

Figure No. 9

Q:\Acad200\242686\Traffic\242686-TrafficFigures.dwg

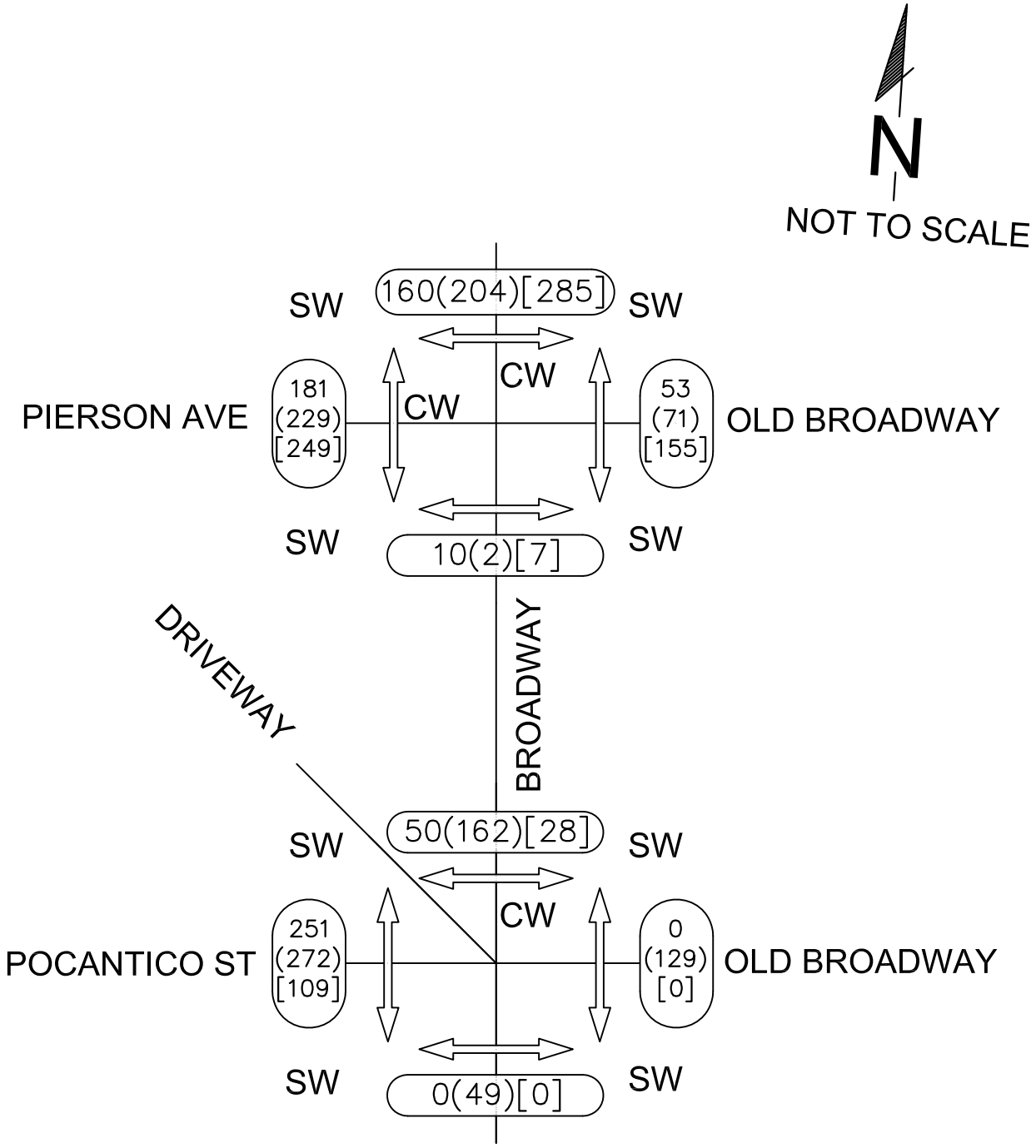

LEGEND

00 - VPH-PEAK FRI HOUR (8:15-9:15PM)
(00) - VPH-PEAK SAT HOUR (6:45-7:45PM)
[00] - VPH-PEAK SUN HOUR (5:15-6:15PM)

TRC
TRC Engineers, Inc.
7 Skyline Drive
Hawthorne, New York 10532
Tel: (914) 592-4040
Fax: (914) 592-5046
www.trcsolutions.com

Existing Pedestrian Volumes
(Pedestrian Peak Hour)
10/23/15 - 10/25/15
Sleepy Hollow, NY

Project No. 242686
Not to Scale
January 2016

© TRC Engineers, Inc.

Figure No. 10

Q:\Acad200\242686\Traffic\242686-TrafficFigures.dwg

APPENDIX B

DETAILED LEVEL OF SERVICE TABLES

DRAFT

Project #: 242686
Project: Sleepy Hollow
Location: Sleepy Hollow, Westchester County, NY

TABLE NO. A

PEAK HOUR LEVEL OF SERVICE SUMMARY TABLE

Broadway & Pierson Avenue/Old Broadway

APPROACH		October 9th - October 11th			October 15th - October 16th		October 23rd - October 25th			
		FRIDAY 4:00pm-5:00pm	**SATURDAY 6:00pm-7:00pm**	**SUNDAY 4:00pm-5:00pm**	**THURSDAY 4:30pm-5:30pm**	**FRIDAY 5:00pm-6:00pm**	**FRIDAY 5:00pm-6:00pm**	**SATURDAY 6:15pm-7:15pm**	**SATURDAY* 6:15pm-7:15pm**	**SUNDAY 5:15pm-6:15pm**
		LOS DELAY (sec)	LOS DELAY (sec)	LOS DELAY (sec)	LOS DELAY (sec)	LOS DELAY (sec)	LOS DELAY (sec)	LOS DELAY (sec)	LOS DELAY (sec)	LOS DELAY (sec)
Broadway										
NB	LTR	A 2.5	A 2.7	A 2.5	A 2.8	A 3.6	A 3.1	A 2.6	A 4.3	A 2.4
	OVERALL	***A 2.5***	***A 2.7***	***A 2.5***	***A 2.8***	***A 3.6***	***A 3.1***	***A 2.6***	***A 4.3***	***A 2.4***
SB	LTR	A 2.5	A 2.6	A 2.5	A 2.5	A 2.7	A 2.9	A 2.5	A 3.1	A 2.4
	OVERALL	***A 2.5***	***A 2.6***	***A 2.5***	***A 2.5***	***A 2.7***	***A 2.9***	***A 2.5***	***A 3.1***	***A 2.4***
Pierson Avenue/Old Broadway										
EB	LTR	B 17.2	B 16.0	C 20.2	B 18.7	B 18.4	B 19.8	B 17.3	B 17.3	B 18.2
	OVERALL	***B 17.2***	***B 16.0***	***C 20.2***	***B 18.7***	***B 18.4***	***B 19.8***	***B 17.3***	***B 17.3***	***B 18.2***
WB	LTR	C 22.8	C 28.6	C 28.6	C 22.8	C 24.0	C 26.1	C 24.8	C 24.8	C 28.6
	OVERALL	***C 22.8***	***C 28.6***	***C 28.6***	***C 22.8***	***C 24.0***	***C 26.1***	***C 24.8***	***C 24.8***	***C 28.6***
INTERSECTION		**A 4.2**	**A 5.6**	**A 4.5**	**A 4.2**	**A 4.9**	**A 5.3**	**A 6.7**	**A 7.6**	**A 4.8**

*** During the traffic counts police set up cones that reduced the number of lanes on Broadway. Therefore one scenario was also analyzed with the reduced lanes.**

Project #: 242686
Project: Sleepy Hollow
Location: Sleepy Hollow, Westchester County, NY

TABLE NO. B
PEAK HOUR LEVEL OF SERVICE SUMMARY TABLE
Broadway & Pocantico Street/Old Broadway/Philipsburg Driveway

APPROACH		October 9th - October 11th			October 15th - October 16th		October 23rd - October 25th			
		FRIDAY 4:00pm-5:00pm	**SATURDAY 6:00pm-7:00pm**	**SUNDAY 4:00pm-5:00pm**	**THURSDAY 4:30pm-5:30pm**	**FRIDAY 5:00pm-6:00pm**	**FRIDAY 5:00pm-6:00pm**	**SATURDAY 6:15pm-7:15pm**	**SATURDAY * 6:15pm-7:15pm**	**SUNDAY 5:15pm-6:15pm**
		LOS DELAY (sec)	LOS DELAY (sec)	LOS DELAY (sec)	LOS DELAY (sec)	LOS DELAY (sec)	LOS DELAY (sec)	LOS DELAY (sec)	LOS DELAY (sec)	LOS DELAY (sec)
Broadway										
NB	LTR	B 14.8	B 13.4	B 13.3	B 14.0	C 20.4	C 22.8	B 16.7	B 16.4	B 11.2
	OVERALL	***B 14.8***	***B 13.4***	***B 13.3***	***B 14.0***	***C 20.4***	***C 22.8***	***B 16.7***	***B 16.4***	***B 11.2***
SB	LTR	B 16.7	B 13.4	B 14.7	B 14.4	B 19.8	B 18.0	C 21.3	F 90.9	B 12.0
	OVERALL	***B 16.7***	***B 13.4***	***B 14.7***	***B 14.4***	***B 19.8***	***B 18.0***	***C 21.3***	***F 90.9***	***B 12.0***
Pocantico Street/Old Broadway/Philipsburg Driveway										
SEB	LTR	A 4.0	A 0.6	A 1.6	- 0.0	A 1.7	A 2.5	A 0.5	A 0.5	A 1.1
	OVERALL	***A 4.0***	***A 0.6***	***A 1.6***	***- 0.0***	***A 1.7***	***A 2.5***	***A 0.5***	***A 0.5***	***A 1.1***
EB	LTR	D 43.7	D 40.8	D 42.4	D 35.1	D 50.9	D 40.0	E 67.9	F 112.7	D 42.9
	OVERALL	***D 43.7***	***D 40.8***	***D 42.4***	***D 35.1***	***D 50.9***	***D 40.0***	***E 67.9***	***F 112.7***	***D 42.9***
WB	LTR	C 23.2	C 20.4	C 22.8	A 2.3	A 2.7	C 21.1	C 20.2	C 20.2	A 3.7
	OVERALL	***C 23.2***	***C 20.4***	***C 22.8***	***A 2.3***	***A 2.7***	***C 21.1***	***C 20.2***	***C 20.2***	***A 3.7***
INTERSECTION		**C 20.8**	**B 19.0**	**B 19.2**	**B 18.2**	**C 26.5**	**C 24.1**	**C 33.8**	**E 73.0**	**B 16.6**

*** During the traffic counts police set up cones that reduced the number of lanes on Broadway. Therefore one scenario was also analyzed with the reduced lanes.**

APPENDIX C

CONCEPTUAL PLANS

DRAFT

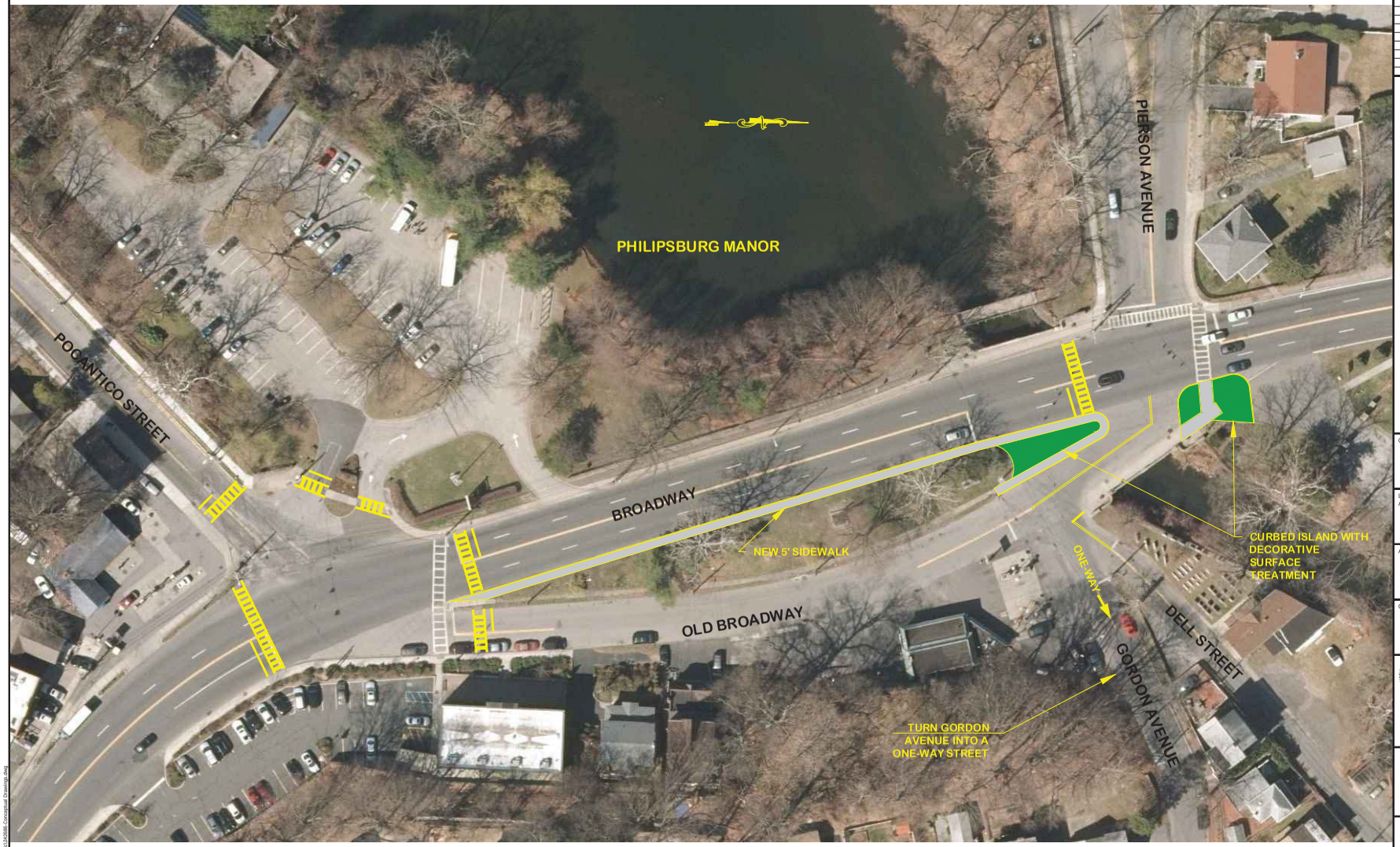

NO.	REVISION	DATE

Consultant: Company Name
Address
City, State zip code
Tel:
Fax:

Landscape Architect: Company Name
Address
City, State zip code
Tel:
Fax:

Architect: Company Name
Address
City, State zip code
Tel:
Fax:

Owner: Company Name
Address
City, State zip code
Tel:
Fax:

TRC Engineers, Inc.
7 Skyline Drive
Hawthorne, New York 10532
Tel: (914) 592-4040
Fax: (914) 592-5046
www.trcsolutions.com

© TRC Engineers, Inc.

UNDER NEW YORK STATE EDUCATION LAW ARTICLE 145 (ENGINEERING), SECTION 7209 (2), IT IS A VIOLATION OF THIS LAW FOR ANY PERSON, UNLESS ACTING UNDER THE DIRECTION OF A LICENSED PROFESSIONAL ENGINEER, TO ALTER THIS DOCUMENT.

Roadway Improvements
Route 9 (Broadway)
Village of Sleepy Hollow, NY 10591

TITLE:
Conceptual Roadway Improvement Plan

SCALE:	1" = 30'
DATE:	01/29/2016
DRAWN BY:	ST
CHECKED BY:	JAM
PROJECT:	242686
DRAWING NO.:	CP-1

\\HAWTHORNE-FP1\Sys\Acad2000\242686\Traffic\242686-Conceptual Drawings.dwg

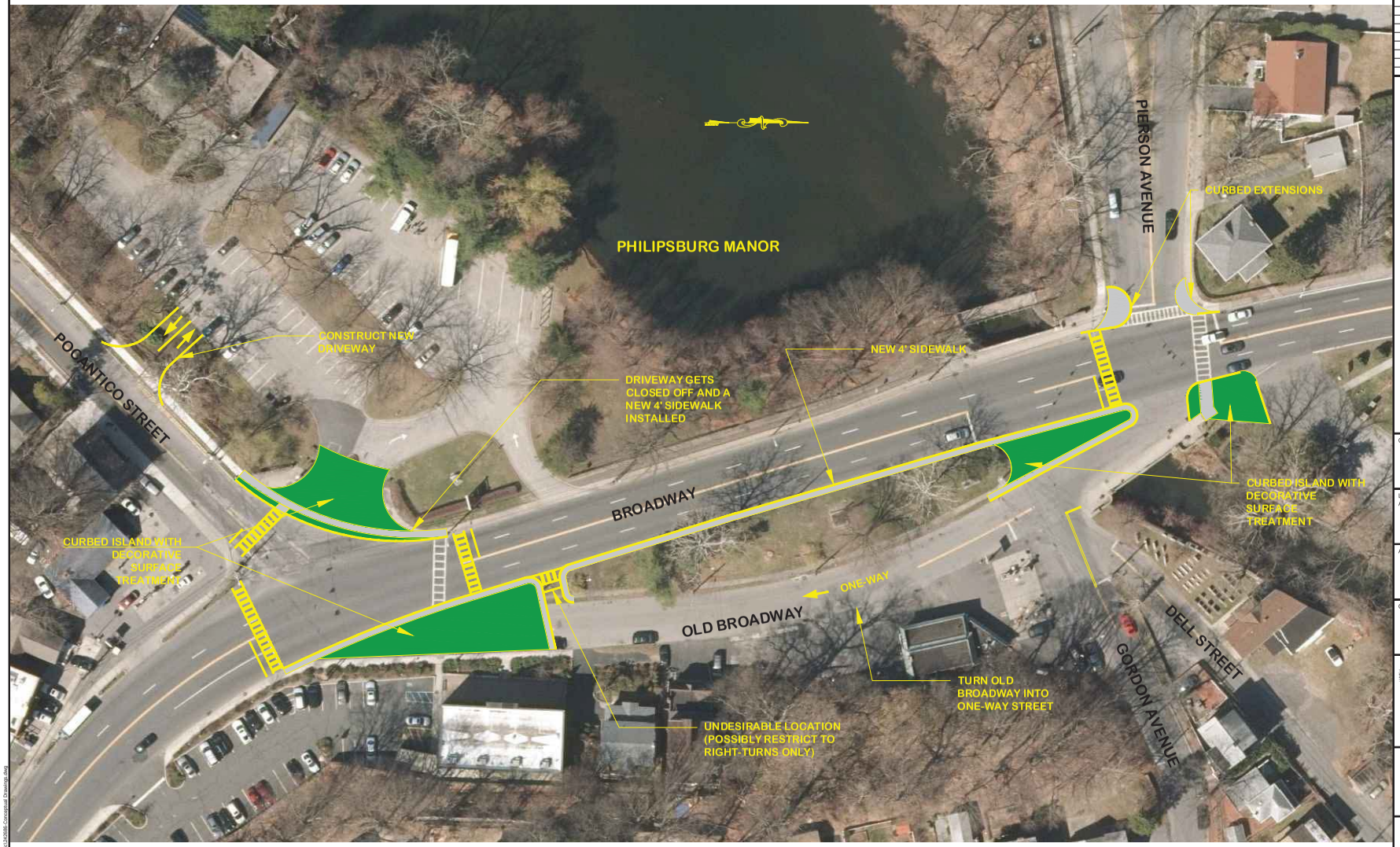

NO.	REVISION	DATE

Consultant: Company Name
Address
City, State zip code
Tel:
Fax:

Landscape Architect: Company Name
Address
City, State zip code
Tel:
Fax:

Architect: Company Name
Address
City, State zip code
Tel:
Fax:

Owner: Company Name
Address
City, State zip code
Tel:
Fax:

TRC Results you can rely on
TRC Engineers, Inc.
7 Skyline Drive
Hawthorne, New York 10532
Tel: (914) 592-4040
Fax: (914) 592-5046
www.trcsolutions.com

© TRC Engineers, Inc.

UNDER NEW YORK STATE EDUCATION LAW ARTICLE 145 (ENGINEERING), SECTION 7209 (2), IT IS A VIOLATION OF THIS LAW FOR ANY PERSON, UNLESS ACTING UNDER THE DIRECTION OF A LICENSED PROFESSIONAL ENGINEER, TO ALTER THIS DOCUMENT.

Roadway Improvements
Route 9 (Broadway)
Village of Sleepy Hollow, NY 10591

TITLE:
Conceptual Roadway Improvement Plan

SCALE:	1" = 30'
DATE:	01/29/2016
DRAWN BY:	ST
CHECKED BY:	JAM
PROJECT:	242686
DRAWING NO.:	CP-2

\\HAWTHORNE-FP1\Sys-Admin\2012\242686\Traffic\242686_Conceptual Drawing.dwg

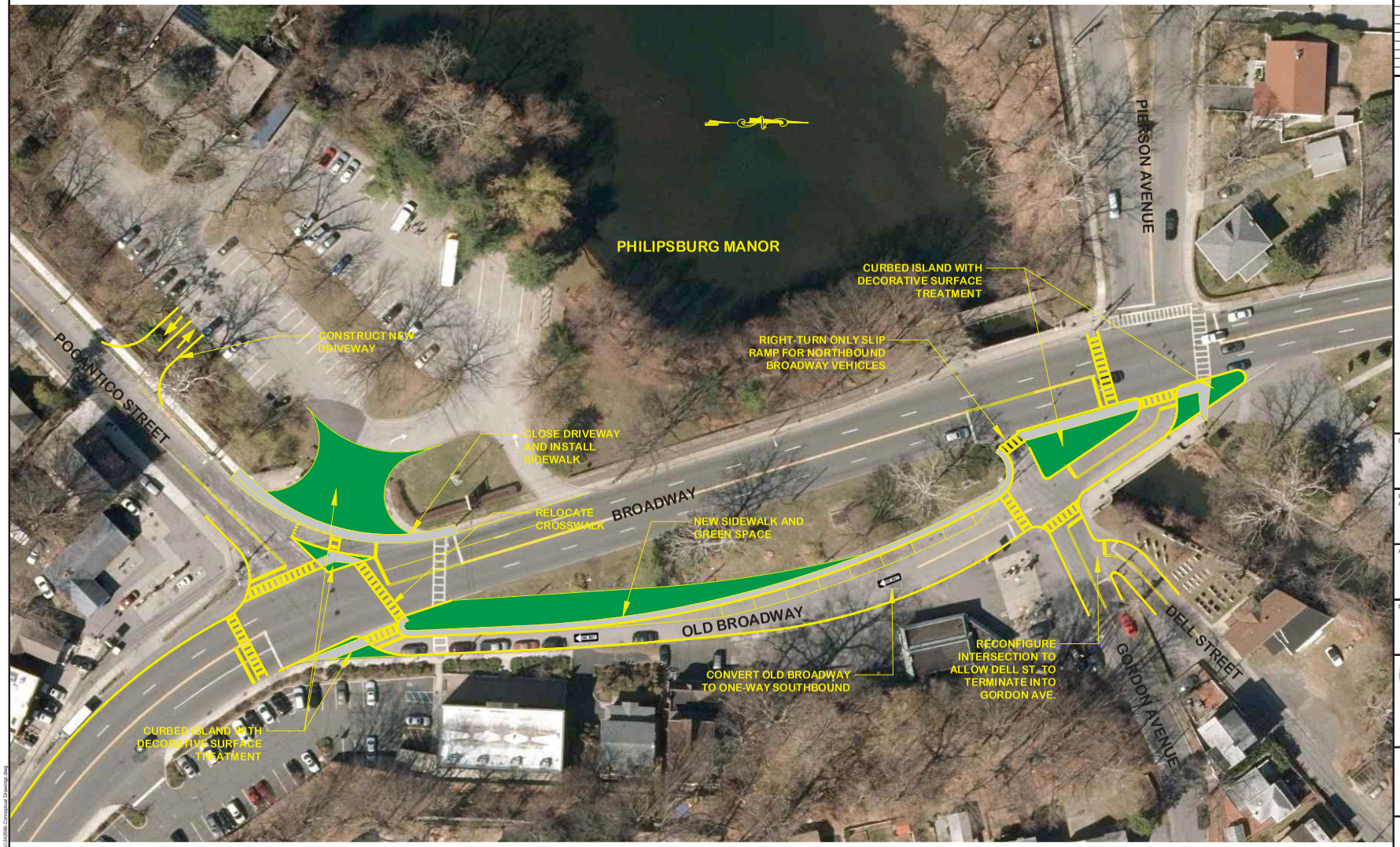

NO.	REVISION	DATE

Consultant: Company Name
Address
City, State zip code
Tel:
Fax:

Landscape Architect: Company Name
Address
City, State zip code
Tel:
Fax:

Architect: Company Name
Address
City, State zip code
Tel:
Fax:

Owner: Company Name
Address
City, State zip code
Tel:
Fax:

TRC Engineers, Inc.
7 Skyline Drive
Hawthorne, New York 10532
Tel: (914) 592-4040
Fax: (914) 592-5046
www.trcsolutions.com

© TRC Engineers, Inc.

UNDER NEW YORK STATE EDUCATION LAW ARTICLE 145 (ENGINEERING), SECTION 7209 (2), IT IS A VIOLATION OF THIS LAW FOR ANY PERSON, UNLESS ACTING UNDER THE DIRECTION OF A LICENSED PROFESSIONAL ENGINEER, TO ALTER THIS DOCUMENT.

Roadway Improvements
Route 9 (Broadway)
Village of Sleepy Hollow, NY 10591

TITLE:
Conceptual Roadway Improvement Plan

SCALE:	1" = 30'
DATE:	01/29/2016
DRAWN BY:	ST
CHECKED BY:	JAM
PROJECT:	242686
DRAWING NO.:	CP-3

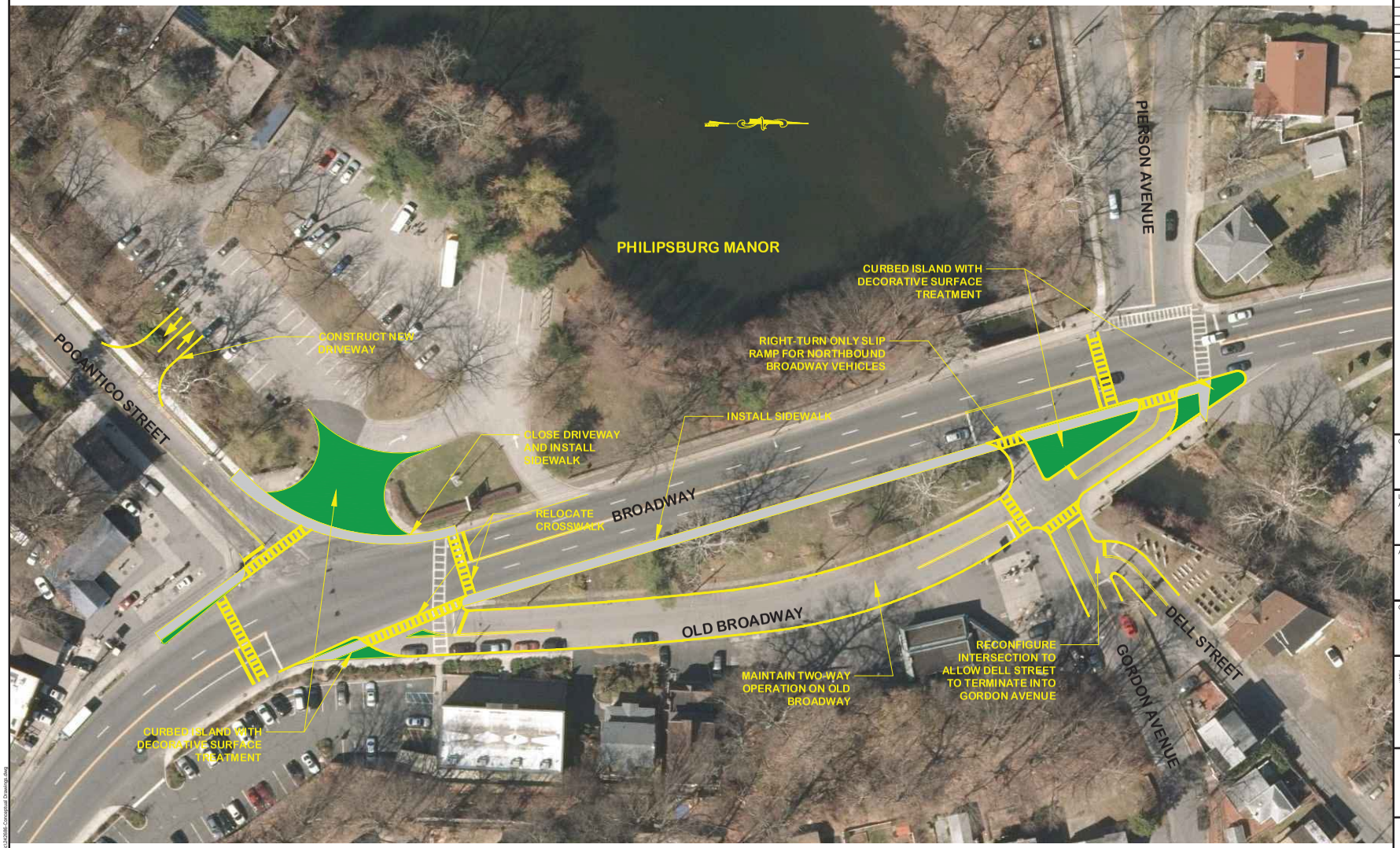

NO.	REVISION	DATE

Consultant: Company Name
Address
City, State zip code
Tel:
Fax:

Landscape Architect: Company Name
Address
City, State zip code
Tel:
Fax:

Architect: Company Name
Address
City, State zip code
Tel:
Fax:

Owner: Company Name
Address
City, State zip code
Tel:
Fax:

TRC
Results you can rely on
TRC Engineers, Inc.
7 Skyline Drive
Hawthorne, New York 10532
Tel: (914) 592-4040
Fax: (914) 592-5046
www.trcsolutions.com

© TRC Engineers, Inc.

UNDER NEW YORK STATE EDUCATION LAW ARTICLE 145 (ENGINEERING), SECTION 7209 (2), IT IS A VIOLATION OF THIS LAW FOR ANY PERSON, UNLESS ACTING UNDER THE DIRECTION OF A LICENSED PROFESSIONAL ENGINEER, TO ALTER THIS DOCUMENT.

Roadway Improvements
Route 9 (Broadway)
Village of Sleepy Hollow, NY 10591

TITLE:
Conceptual Roadway Improvement Plan

SCALE:	1" = 30'
DATE:	01/29/2016
DRAWN BY:	ST
CHECKED BY:	JAM
PROJECT:	242686
DRAWING NO.:	CP-4

\\HAWTHORNE-FP1\Sys-Admin\2012\242686\Traffic\242686_Conceptual Drawing.dwg

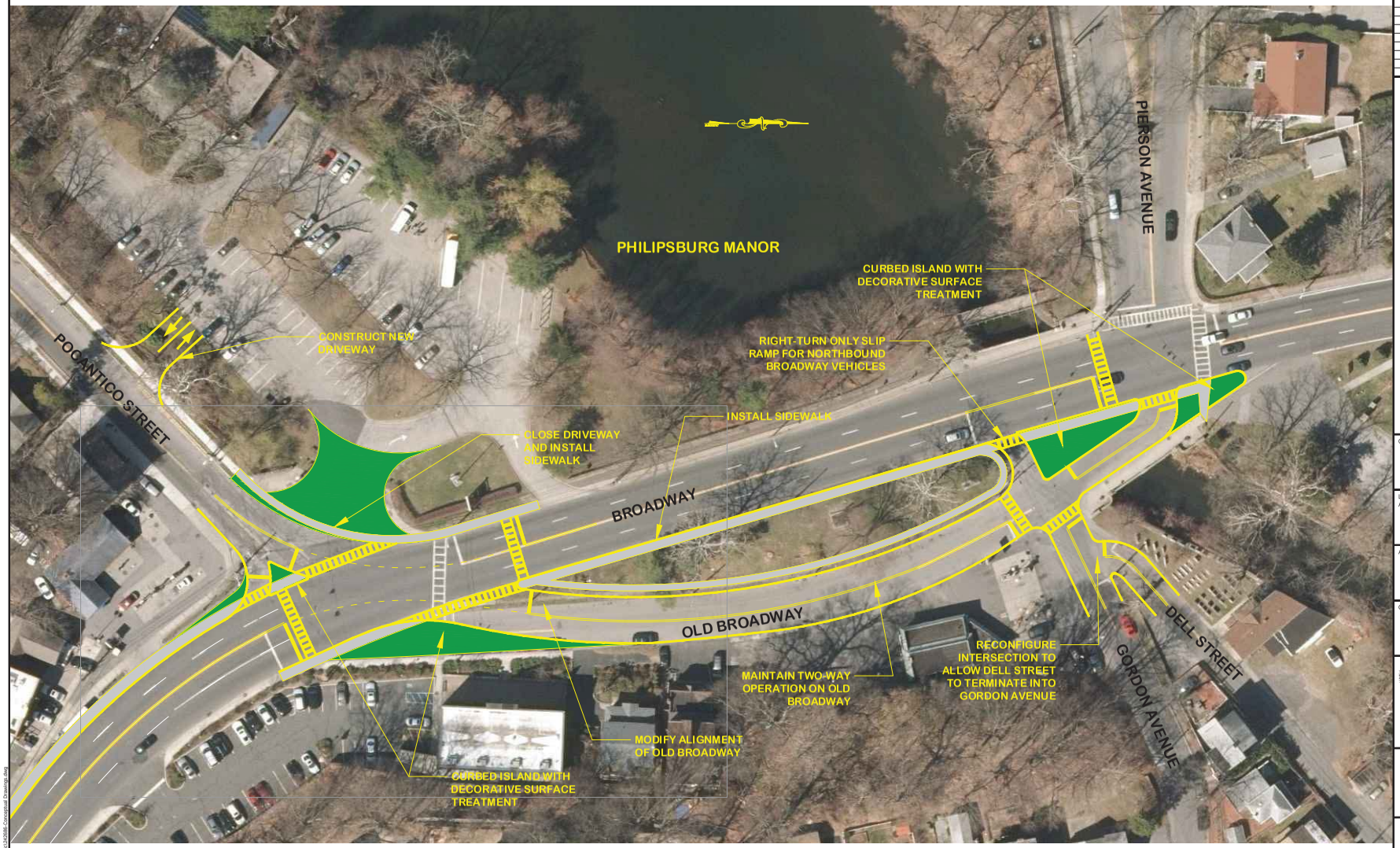

NO.	REVISION	DATE

Consultant: Company Name
Address
City, State zip code
Tel:
Fax:

Landscape Architect: Company Name
Address
City, State zip code
Tel:
Fax:

Architect: Company Name
Address
City, State zip code
Tel:
Fax:

Owner: Company Name
Address
City, State zip code
Tel:
Fax:

TRC
Results you can rely on
TRC Engineers, Inc.
7 Skyline Drive
Hawthorne, New York 10532
Tel: (914) 592-4040
Fax: (914) 592-5046
www.trcsolutions.com

© TRC Engineers, Inc.

UNDER NEW YORK STATE EDUCATION LAW ARTICLE 145 (ENGINEERING), SECTION 7209 (2), IT IS A VIOLATION OF THIS LAW FOR ANY PERSON, UNLESS ACTING UNDER THE DIRECTION OF A LICENSED PROFESSIONAL ENGINEER, TO ALTER THIS DOCUMENT.

Roadway Improvements
Route 9 (Broadway)
Village of Sleepy Hollow, NY 10591

TITLE:
Conceptual Roadway Improvement Plan

SCALE:	1" = 30'
DATE:	01/29/2016
DRAWN BY:	ST
CHECKED BY:	JAM
PROJECT:	242686
DRAWING NO.:	CP-5

\\trc\NY\HOME-FP1\Sys\Acad\2010\242686\Traffic\242686_Conceptual Drawing.dwg

NO.	REVISION	DATE

Consultant: Company Name
Address
City, State zip code
Tel:
Fax:

Landscape Architect: Company Name
Address
City, State zip code
Tel:
Fax:

Architect: Company Name
Address
City, State zip code
Tel:
Fax:

Owner: Company Name
Address
City, State zip code
Tel:
Fax:

TRC
Results you can rely on
TRC Engineers, Inc.
7 Skyline Drive
Hawthorne, New York 10532
Tel: (914) 592-4040
Fax: (914) 592-5046
www.trcsolutions.com

© TRC Engineers, Inc.
UNDER NEW YORK STATE EDUCATION LAW ARTICLE 145 (ENGINEERING), SECTION 7209 (2), IT IS A VIOLATION OF THIS LAW FOR ANY PERSON, UNLESS ACTING UNDER THE DIRECTION OF A LICENSED PROFESSIONAL ENGINEER, TO ALTER THIS DOCUMENT.

Roadway Improvements
Route 9 (Broadway)
Village of Sleepy Hollow, NY 10591

TITLE:
NYSDOT Conceptual Roadway Improvement Plan

SCALE:	1" = 30'
DATE:	01/29/2016
DRAWN BY:	ST
CHECKED BY:	JAM
PROJECT:	242686
DRAWING NO.:	DOT-1

\\HAWTHORNE-FP1\Sys\Acad2000\242686\Traffic\242686-Conceptual Drawings.dwg

APPENDIX D

AUTOMATIC TRAFFIC RECORDER COUNTS

DRAFT

Traffic Databank

716 S Sixth Ave
Mount Vernon, NY 10550

Site Code:
Station ID:
BROADWAY BTWN POCANTICO ST AND GORDAN
SLEEPY HOLLOW, NY
Latitude: 0' 0.0000 Undefined

Direction 1

Start Time	Bikes	Cars & Trailers	2 Axle Long	Buses	2 Axle 6 Tire	3 Axle Single	4 Axle Single	<5 Axl Double	5 Axle Double	>6 Axl Double	<6 Axl Multi	6 Axle Multi	>6 Axl Multi	Not Classed	Total
10/08/15	*	*	*	*	*	*	*	*	*	*	*	*	*	*	*
01:00	*	*	*	*	*	*	*	*	*	*	*	*	*	*	*
02:00	*	*	*	*	*	*	*	*	*	*	*	*	*	*	*
03:00	*	*	*	*	*	*	*	*	*	*	*	*	*	*	*
04:00	*	*	*	*	*	*	*	*	*	*	*	*	*	*	*
05:00	*	*	*	*	*	*	*	*	*	*	*	*	*	*	*
06:00	*	*	*	*	*	*	*	*	*	*	*	*	*	*	*
07:00	*	*	*	*	*	*	*	*	*	*	*	*	*	*	*
08:00	*	*	*	*	*	*	*	*	*	*	*	*	*	*	*
09:00	*	*	*	*	*	*	*	*	*	*	*	*	*	*	*
10:00	*	*	*	*	*	*	*	*	*	*	*	*	*	*	*
11:00	*	*	*	*	*	*	*	*	*	*	*	*	*	*	*
12 PM	*	*	*	*	*	*	*	*	*	*	*	*	*	*	*
13:00	*	*	*	*	*	*	*	*	*	*	*	*	*	*	*
14:00	*	*	*	*	*	*	*	*	*	*	*	*	*	*	*
15:00	*	*	*	*	*	*	*	*	*	*	*	*	*	*	*
16:00	4	591	65	1	12	2	0	8	4	0	1	0	1	0	689
17:00	4	684	58	1	7	1	0	2	0	1	1	0	0	0	759
18:00	3	560	37	0	7	1	0	3	1	0	0	0	1	0	613
19:00	1	441	24	1	2	1	0	2	0	1	0	0	0	0	473
20:00	0	348	15	1	0	0	0	2	1	0	0	0	0	0	367
21:00	0	284	17	0	2	0	0	0	2	0	0	0	0	0	305
22:00	0	225	7	1	0	0	0	0	0	0	0	0	0	0	233
23:00	1	113	1	1	1	0	0	0	1	0	0	0	0	0	118
Total	13	3246	224	6	31	5	0	17	9	2	2	0	2	0	3557
Percent	0.4%	91.3%	6.3%	0.2%	0.9%	0.1%	0.0%	0.5%	0.3%	0.1%	0.1%	0.0%	0.1%	0.0%	
AM Peak Vol.															
PM Peak Vol.	16:00 4	17:00 684	16:00 65	16:00 1	16:00 12	16:00 2		16:00 8	16:00 4	17:00 1	16:00 1		16:00 1		

Traffic Databank

716 S Sixth Ave
Mount Vernon, NY 10550

Site Code:
Station ID:
BROADWAY BTWN POCANTICO ST AND GORDAN
SLEEPY HOLLOW, NY
Latitude: 0' 0.0000 Undefined

Direction 1

Start Time	Bikes	Cars & Trailers	2 Axle Long	Buses	2 Axle 6 Tire	3 Axle Single	4 Axle Single	<5 Axl Double	5 Axle Double	>6 Axl Double	<6 Axl Multi	6 Axle Multi	>6 Axl Multi	Not Classed	Total
10/09/15	0	58	0	0	0	0	0	0	1	0	0	0	0	0	59
01:00	0	30	2	0	0	0	0	1	1	0	0	0	0	0	34
02:00	0	24	2	0	3	0	0	3	1	0	0	0	0	0	33
03:00	0	16	1	0	3	0	0	2	0	0	0	0	0	0	22
04:00	1	22	4	3	0	0	0	4	1	0	0	0	0	0	35
05:00	2	89	11	2	0	2	0	2	2	0	0	0	0	0	110
06:00	2	305	28	3	9	4	0	3	4	0	0	0	0	0	358
07:00	1	453	50	3	15	1	0	5	1	0	0	0	0	0	529
08:00	0	473	43	5	21	0	0	5	2	0	0	0	0	0	549
09:00	1	365	47	4	16	6	1	4	3	0	1	0	0	0	448
10:00	1	316	55	2	12	2	0	2	1	0	1	0	0	0	392
11:00	3	391	41	1	9	5	1	5	0	0	0	0	0	0	456
12 PM	2	414	48	1	10	4	0	3	1	0	0	0	0	0	483
13:00	0	453	54	4	14	4	2	6	1	0	1	0	1	0	540
14:00	0	501	41	6	14	2	0	5	1	0	0	0	0	0	570
15:00	1	541	57	2	8	3	0	6	2	0	1	1	0	0	622
16:00	3	602	39	0	7	1	0	3	0	0	1	0	0	0	656
17:00	1	690	41	1	5	2	0	4	0	0	1	0	0	0	745
18:00	15	600	31	1	3	1	0	1	1	1	1	0	0	0	655
19:00	10	442	27	2	1	3	0	2	1	0	0	0	0	0	488
20:00	2	344	15	0	3	0	0	1	1	0	0	0	0	0	366
21:00	1	340	14	1	2	0	0	3	0	0	0	0	0	0	361
22:00	1	317	14	1	0	2	0	0	2	0	0	0	0	0	337
23:00	0	195	8	0	3	0	0	0	0	0	0	0	0	0	206
Total	47	7981	673	42	158	42	4	70	27	1	7	1	1	0	9054
Percent	0.5%	88.1%	7.4%	0.5%	1.7%	0.5%	0.0%	0.8%	0.3%	0.0%	0.1%	0.0%	0.0%	0.0%	
AM Peak	11:00	08:00	10:00	08:00	08:00	09:00	09:00	07:00	06:00		09:00				
Vol.	3	473	55	5	21	6	1	5	4		1				
PM Peak	18:00	17:00	15:00	14:00	13:00	12:00	13:00	13:00	15:00	18:00	13:00	15:00	13:00		
Vol.	15	690	57	6	14	4	2	6	2	1	1	1	1		

Traffic Databank

716 S Sixth Ave
Mount Vernon, NY 10550

Site Code:
Station ID:
BROADWAY BTWN POCANTICO ST AND GORDAN
SLEEPY HOLLOW, NY
Latitude: 0' 0.0000 Undefined

Direction 1

Start Time	Bikes	Cars & Trailers	2 Axle Long	Buses	2 Axle 6 Tire	3 Axle Single	4 Axle Single	<5 Axl Double	5 Axle Double	>6 Axl Double	<6 Axl Multi	6 Axle Multi	>6 Axl Multi	Not Classed	Total
10/10/15	1	104	7	0	2	0	0	0	0	0	0	0	0	0	114
01:00	1	64	6	0	1	2	0	0	0	0	0	0	0	0	74
02:00	0	33	0	0	0	0	0	0	1	0	0	0	0	0	34
03:00	2	36	2	1	2	0	0	0	0	0	0	0	0	0	43
04:00	0	24	2	1	1	0	0	0	0	0	0	0	0	0	28
05:00	1	57	8	0	2	1	0	2	2	0	0	0	0	0	73
06:00	1	142	12	1	6	0	0	1	0	0	0	0	0	0	163
07:00	1	213	34	3	6	1	0	2	1	0	0	0	1	0	262
08:00	1	290	35	3	5	4	0	2	0	0	0	0	1	0	341
09:00	2	402	37	0	4	2	0	3	5	0	0	0	0	0	455
10:00	1	454	28	0	4	1	0	4	0	0	0	0	0	0	492
11:00	2	539	34	3	9	4	0	2	0	0	0	1	0	0	594
12 PM	3	559	30	5	7	0	0	0	1	0	0	0	0	0	605
13:00	6	613	43	3	3	2	1	3	0	0	0	0	0	0	674
14:00	3	571	32	1	5	0	0	2	1	0	0	0	0	0	615
15:00	5	590	44	2	7	1	0	4	4	0	1	0	0	0	658
16:00	15	618	46	1	8	1	0	3	0	0	0	0	0	0	692
17:00	14	597	34	1	10	0	0	2	1	0	1	0	2	0	662
18:00	39	590	23	2	4	3	0	0	0	0	0	0	0	0	661
19:00	68	526	25	0	3	2	0	1	1	0	0	0	0	0	626
20:00	8	424	18	1	4	0	0	1	0	0	0	0	0	0	456
21:00	0	407	18	0	1	1	0	1	0	0	1	0	0	0	429
22:00	0	364	13	0	5	0	0	0	0	0	0	0	0	0	382
23:00	1	234	11	1	0	0	0	1	0	0	0	0	0	0	248
Total	175	8451	542	29	99	25	1	34	17	0	3	1	4	0	9381
Percent	1.9%	90.1%	5.8%	0.3%	1.1%	0.3%	0.0%	0.4%	0.2%	0.0%	0.0%	0.0%	0.0%	0.0%	
AM Peak	03:00	11:00	09:00	07:00	11:00	08:00		10:00	09:00			11:00	07:00		
Vol.	2	539	37	3	9	4		4	5			1	1		
PM Peak	19:00	16:00	16:00	12:00	17:00	18:00	13:00	15:00	15:00		15:00		17:00		
Vol.	68	618	46	5	10	3	1	4	4		1		2		

Traffic Databank

716 S Sixth Ave
Mount Vernon, NY 10550

Site Code:
Station ID:
BROADWAY BTWN POCANTICO ST AND GORDAN
SLEEPY HOLLOW, NY
Latitude: 0' 0.0000 Undefined

Direction 1

Start Time	Bikes	Cars & Trailers	2 Axle Long	Buses	2 Axle 6 Tire	3 Axle Single	4 Axle Single	<5 Axl Double	5 Axle Double	>6 Axl Double	<6 Axl Multi	6 Axle Multi	>6 Axl Multi	Not Classed	Total
10/11/15	1	144	7	1	2	0	0	0	0	0	0	0	0	0	155
01:00	0	79	2	0	1	1	0	0	0	0	0	0	0	0	83
02:00	0	45	3	0	1	0	0	0	0	0	0	0	0	0	49
03:00	0	38	5	1	0	0	0	1	1	0	0	0	0	0	46
04:00	0	33	2	1	1	0	0	0	0	0	0	0	0	0	37
05:00	0	38	3	0	1	2	0	0	0	0	0	0	0	0	44
06:00	1	95	2	0	0	0	0	0	0	0	0	0	0	0	98
07:00	0	128	12	1	0	0	0	0	0	0	0	0	0	0	141
08:00	1	181	9	0	1	0	0	2	0	0	0	0	0	0	194
09:00	4	300	18	0	3	1	0	0	0	0	0	0	0	0	326
10:00	4	366	17	0	2	0	0	1	0	0	0	0	0	0	390
11:00	4	491	22	0	0	1	0	1	0	0	1	0	0	0	520
12 PM	4	555	33	2	5	1	0	1	1	0	1	0	0	0	603
13:00	1	499	22	1	5	0	0	4	0	0	0	0	0	0	532
14:00	1	585	18	2	1	0	0	0	0	0	0	0	0	0	607
15:00	4	537	18	1	5	0	0	4	0	0	0	0	0	0	569
16:00	6	539	22	3	1	2	0	2	0	0	0	0	0	0	575
17:00	6	498	25	0	2	0	0	1	0	0	0	0	0	0	532
18:00	3	534	21	1	3	0	0	3	0	0	0	0	0	0	565
19:00	9	451	18	1	3	0	0	0	1	0	0	0	0	0	483
20:00	6	414	17	1	2	0	0	1	0	0	0	0	0	0	441
21:00	1	367	15	0	2	0	0	0	0	0	0	0	0	0	385
22:00	2	227	9	0	2	0	0	1	0	0	0	0	0	0	241
23:00	1	143	5	0	0	1	0	0	0	0	0	0	0	0	150
Total	59	7287	325	16	43	9	0	22	3	0	2	0	0	0	7766
Percent	0.8%	93.8%	4.2%	0.2%	0.6%	0.1%	0.0%	0.3%	0.0%	0.0%	0.0%	0.0%	0.0%	0.0%	
AM Peak	09:00	11:00	11:00	00:00	09:00	05:00		08:00	03:00		11:00				
Vol.	4	491	22	1	3	2		2	1		1				
PM Peak	19:00	14:00	12:00	16:00	12:00	16:00		13:00	12:00		12:00				
Vol.	9	585	33	3	5	2		4	1		1				

Traffic Databank

716 S Sixth Ave
Mount Vernon, NY 10550

Site Code:
Station ID:
BROADWAY BTWN POCANTICO ST AND GORDAN
SLEEPY HOLLOW, NY
Latitude: 0' 0.0000 Undefined

Direction 1

Start Time	Bikes	Cars & Trailers	2 Axle Long	Buses	2 Axle 6 Tire	3 Axle Single	4 Axle Single	<5 Axl Double	5 Axle Double	>6 Axl Double	<6 Axl Multi	6 Axle Multi	>6 Axl Multi	Not Classed	Total
10/12/15	0	108	2	0	1	0	0	0	0	0	0	0	0	0	111
01:00	0	53	3	0	1	1	0	0	0	0	0	0	0	0	58
02:00	1	21	0	0	0	0	0	0	0	0	0	0	0	0	22
03:00	0	16	0	0	2	0	0	0	1	0	0	0	0	0	19
04:00	0	26	4	1	2	1	0	1	0	0	0	0	2	0	37
05:00	1	82	9	1	5	1	0	2	0	0	0	0	0	0	101
06:00	1	244	21	5	1	4	0	2	1	1	0	0	0	0	280
07:00	0	302	45	2	12	6	0	2	2	1	1	0	0	0	373
08:00	2	373	44	0	21	2	0	9	1	1	0	0	0	0	453
09:00	2	342	33	5	15	7	2	6	3	0	0	0	0	0	415
10:00	2	385	42	1	10	2	1	2	3	0	0	0	0	0	448
11:00	3	416	51	3	9	3	0	3	5	0	0	0	0	0	493
12 PM	2	462	32	5	11	7	0	7	1	1	0	0	0	0	528
13:00	2	486	38	3	8	5	0	6	1	0	0	0	1	0	550
14:00	3	562	38	3	14	3	0	3	2	0	0	0	0	0	628
15:00	3	557	50	1	9	2	1	3	2	0	0	0	0	0	628
16:00	4	583	47	0	4	4	0	4	0	0	0	0	0	0	646
17:00	12	686	44	3	1	1	0	6	2	0	0	0	0	0	755
18:00	5	538	39	0	9	2	0	2	0	0	0	0	0	0	595
19:00	2	459	23	1	1	1	0	0	1	0	0	0	0	0	488
20:00	0	313	17	0	3	0	0	1	0	0	0	0	0	0	334
21:00	0	239	14	0	2	0	0	0	0	0	0	0	0	0	255
22:00	2	169	4	0	1	1	0	0	0	0	0	0	0	0	177
23:00	0	113	6	0	1	0	0	0	0	0	0	0	0	0	120
Total	47	7535	606	34	143	53	4	59	25	4	1	0	3	0	8514
Percent	0.6%	88.5%	7.1%	0.4%	1.7%	0.6%	0.0%	0.7%	0.3%	0.0%	0.0%	0.0%	0.0%	0.0%	
AM Peak	11:00	11:00	11:00	06:00	08:00	09:00	09:00	08:00	11:00	06:00	07:00		04:00		
Vol.	3	416	51	5	21	7	2	9	5	1	1		2		
PM Peak	17:00	17:00	15:00	12:00	14:00	12:00	15:00	12:00	14:00	12:00			13:00		
Vol.	12	686	50	5	14	7	1	7	2	1			1		

Traffic Databank

716 S Sixth Ave
Mount Vernon, NY 10550

Site Code:
Station ID:
BROADWAY BTWN POCANTICO ST AND GORDAN
SLEEPY HOLLOW, NY
Latitude: 0' 0.0000 Undefined

Direction 1

Start Time	Bikes	Cars & Trailers	2 Axle Long	Buses	2 Axle 6 Tire	3 Axle Single	4 Axle Single	<5 Axl Double	5 Axle Double	>6 Axl Double	<6 Axl Multi	6 Axle Multi	>6 Axl Multi	Not Classed	Total
10/13/15	1	36	5	0	0	0	0	0	0	0	0	0	0	0	42
01:00	0	30	2	0	2	0	0	0	0	0	0	0	0	0	34
02:00	0	13	1	0	1	0	0	1	0	0	0	0	0	0	16
03:00	0	23	1	1	2	1	0	0	0	0	0	0	0	0	28
04:00	1	19	5	0	3	3	0	0	2	0	0	0	0	0	33
05:00	1	99	10	0	3	1	0	2	0	1	0	0	0	0	117
06:00	1	303	31	3	5	6	0	2	0	1	0	0	3	0	355
07:00	1	408	55	5	11	7	0	2	1	0	0	0	0	0	490
08:00	4	539	71	5	21	3	0	9	1	0	0	0	0	0	653
09:00	5	413	54	3	10	5	0	6	1	0	0	0	0	0	497
10:00	2	387	36	3	9	5	1	1	2	0	0	0	0	0	446
11:00	2	379	41	6	20	6	2	3	3	0	0	0	0	0	462
12 PM	2	379	52	6	16	3	0	6	7	2	0	0	0	0	473
13:00	4	395	65	0	11	5	0	4	5	1	0	0	0	0	490
14:00	1	418	54	3	12	3	0	5	3	0	1	0	0	0	500
15:00	1	499	62	8	10	2	0	4	2	0	0	0	0	0	588
16:00	2	600	64	3	10	4	0	2	5	0	0	0	0	0	690
17:00	2	677	53	4	6	0	0	2	2	0	0	0	1	0	747
18:00	3	533	29	2	1	3	0	3	5	1	0	0	1	0	581
19:00	4	411	15	1	1	0	0	1	0	0	0	0	0	0	433
20:00	0	308	9	2	1	0	0	0	1	0	0	0	0	0	321
21:00	1	256	14	1	1	0	0	0	0	0	0	0	0	0	273
22:00	0	184	8	0	3	1	0	0	0	0	0	0	0	0	196
23:00	0	113	5	0	0	0	0	0	0	0	0	0	0	0	118
Total	38	7422	742	56	159	58	3	53	40	6	1	0	5	0	8583
Percent	0.4%	86.5%	8.6%	0.7%	1.9%	0.7%	0.0%	0.6%	0.5%	0.1%	0.0%	0.0%	0.1%	0.0%	
AM Peak	09:00	08:00	08:00	11:00	08:00	07:00	11:00	08:00	11:00	05:00			06:00		
Vol.	5	539	71	6	21	7	2	9	3	1			3		
PM Peak	13:00	17:00	13:00	15:00	12:00	13:00		12:00	12:00	12:00	14:00		17:00		
Vol.	4	677	65	8	16	5		6	7	2	1		1		

Traffic Databank

716 S Sixth Ave
Mount Vernon, NY 10550

Site Code:
Station ID:
BROADWAY BTWN POCANTICO ST AND GORDAN
SLEEPY HOLLOW, NY
Latitude: 0' 0.0000 Undefined

Direction 1

Start Time	Bikes	Cars & Trailers	2 Axle Long	Buses	2 Axle 6 Tire	3 Axle Single	4 Axle Single	<5 Axl Double	5 Axle Double	>6 Axl Double	<6 Axl Multi	6 Axle Multi	>6 Axl Multi	Not Classed	Total
10/14/15	0	47	1	0	1	0	0	0	1	0	0	0	0	0	50
01:00	0	24	5	0	2	0	0	2	2	0	0	0	0	0	35
02:00	1	11	2	0	4	1	0	1	0	0	0	0	0	0	20
03:00	0	20	3	1	3	0	0	2	1	0	0	0	0	0	30
04:00	1	26	3	1	1	0	0	1	1	0	0	0	0	0	34
05:00	0	81	10	3	6	1	0	3	5	1	0	0	0	0	110
06:00	1	293	40	4	13	4	0	3	2	0	0	0	1	0	361
07:00	9	424	53	6	13	5	0	8	3	0	1	0	0	0	522
08:00	1	529	76	3	18	5	0	4	3	0	1	0	0	0	640
09:00	3	371	61	7	19	6	0	3	2	0	0	0	0	0	472
10:00	6	336	53	10	14	6	0	7	8	0	0	0	0	0	440
11:00	4	366	54	15	11	8	1	1	6	0	0	0	0	0	466
12 PM	1	395	47	3	12	3	1	4	5	0	1	0	0	0	472
13:00	3	406	67	5	11	6	0	2	3	0	0	0	0	0	503
14:00	2	448	56	4	9	2	0	6	2	0	0	0	0	0	529
15:00	3	530	64	9	9	8	1	3	1	1	0	0	0	0	629
16:00	4	598	59	2	17	1	0	6	5	2	1	0	0	0	695
17:00	6	698	57	4	11	2	0	3	1	1	0	0	0	0	783
18:00	3	553	32	3	1	0	0	1	2	1	1	1	0	0	598
19:00	1	443	18	3	0	1	0	1	2	0	0	1	0	0	470
20:00	1	342	20	2	5	1	0	0	0	0	0	0	0	0	371
21:00	0	261	18	0	1	0	0	0	0	0	0	0	0	0	280
22:00	0	172	8	1	1	0	0	0	0	0	0	0	0	0	182
23:00	0	100	3	1	1	0	0	0	0	0	0	0	0	0	105
Total	50	7474	810	87	183	60	3	61	55	6	5	2	1	0	8797
Percent	0.6%	85.0%	9.2%	1.0%	2.1%	0.7%	0.0%	0.7%	0.6%	0.1%	0.1%	0.0%	0.0%	0.0%	
AM Peak	07:00	08:00	08:00	11:00	09:00	11:00	11:00	07:00	10:00	05:00	07:00		06:00		
Vol.	9	529	76	15	19	8	1	8	8	1	1		1		
PM Peak	17:00	17:00	13:00	15:00	16:00	15:00	12:00	14:00	12:00	16:00	12:00	18:00			
Vol.	6	698	67	9	17	8	1	6	5	2	1	1			

Traffic Databank

716 S Sixth Ave
Mount Vernon, NY 10550

Site Code:
Station ID:
BROADWAY BTWN POCANTICO ST AND GORDAN
SLEEPY HOLLOW, NY
Latitude: 0' 0.0000 Undefined

Direction 1

Start Time	Bikes	Cars & Trailers	2 Axle Long	Buses	2 Axle 6 Tire	3 Axle Single	4 Axle Single	<5 Axl Double	5 Axle Double	>6 Axl Double	<6 Axl Multi	6 Axle Multi	>6 Axl Multi	Not Classed	Total
10/15/15	0	58	3	0	1	0	0	0	0	0	0	0	0	0	62
01:00	0	33	2	0	1	0	0	0	0	0	0	0	0	0	36
02:00	0	18	3	0	3	0	0	2	0	0	0	0	0	0	26
03:00	0	19	2	0	3	0	0	0	0	0	0	0	0	0	24
04:00	0	16	1	2	2	0	0	2	0	0	0	0	0	0	23
05:00	0	77	8	1	5	0	0	3	2	1	0	0	0	0	97
06:00	0	297	35	8	9	1	0	5	3	0	0	0	0	0	358
07:00	5	421	63	7	12	4	0	4	3	1	2	0	1	0	523
08:00	7	526	47	8	17	4	0	8	2	2	0	0	0	0	621
09:00	4	403	44	11	21	9	0	3	5	1	0	0	0	0	501
10:00	1	373	46	9	17	7	1	4	4	0	0	0	0	0	462
11:00	3	371	62	8	14	2	0	10	3	1	0	0	0	0	474
12 PM	2	418	42	5	15	11	0	3	2	0	1	0	0	0	499
13:00	2	452	57	7	12	4	0	3	2	1	0	0	0	0	540
14:00	2	419	72	6	8	3	0	2	1	1	0	0	1	0	515
15:00	3	519	45	3	10	1	1	3	1	1	0	0	1	0	588
16:00	6	623	67	4	13	2	0	2	1	1	0	0	0	0	719
17:00	5	719	60	2	9	1	0	3	2	0	0	0	2	0	803
18:00	5	647	34	2	5	2	0	2	2	0	0	1	0	0	700
19:00	0	469	18	2	7	0	0	0	2	0	0	0	1	0	499
20:00	0	364	20	3	3	0	0	1	1	0	0	0	0	0	392
21:00	1	373	18	0	1	1	0	0	0	0	0	0	0	0	394
22:00	0	204	10	0	1	0	0	0	0	0	0	0	0	0	215
23:00	1	123	3	1	1	0	0	1	0	0	0	0	0	0	130
Total	47	7942	762	89	190	52	2	61	36	10	3	1	6	0	9201
Percent	0.5%	86.3%	8.3%	1.0%	2.1%	0.6%	0.0%	0.7%	0.4%	0.1%	0.0%	0.0%	0.1%	0.0%	
AM Peak	08:00	08:00	07:00	09:00	09:00	09:00	10:00	11:00	09:00	08:00	07:00		07:00		
Vol.	7	526	63	11	21	9	1	10	5	2	2		1		
PM Peak	16:00	17:00	14:00	13:00	12:00	12:00	15:00	12:00	12:00	13:00	12:00	18:00	17:00		
Vol.	6	719	72	7	15	11	1	3	2	1	1	1	2		

Traffic Databank

716 S Sixth Ave
Mount Vernon, NY 10550

Site Code:
Station ID:
BROADWAY BTWN POCANTICO ST AND GORDAN
SLEEPY HOLLOW, NY
Latitude: 0' 0.0000 Undefined

Direction 1

Start Time	Bikes	Cars & Trailers	2 Axle Long	Buses	2 Axle 6 Tire	3 Axle Single	4 Axle Single	<5 Axl Double	5 Axle Double	>6 Axl Double	<6 Axl Multi	6 Axle Multi	>6 Axl Multi	Not Classed	Total
10/16/15	0	57	1	0	1	0	0	1	0	0	0	0	0	0	60
01:00	0	23	0	0	2	0	0	0	1	0	0	0	0	0	26
02:00	0	21	0	0	1	0	0	4	1	0	0	0	0	0	27
03:00	0	18	3	1	3	0	0	2	1	0	0	0	0	0	28
04:00	0	22	2	2	3	1	0	3	0	0	0	0	0	0	33
05:00	2	99	11	1	10	1	0	3	3	1	0	0	0	0	131
06:00	6	284	33	4	7	3	0	4	2	0	0	1	0	0	344
07:00	13	438	56	8	18	3	0	5	4	0	1	0	1	0	547
08:00	5	497	55	5	18	7	0	7	5	2	0	0	0	0	601
09:00	5	394	57	13	21	7	1	12	5	2	0	0	0	0	517
10:00	4	389	43	6	18	4	1	9	9	0	0	0	0	0	483
11:00	4	421	54	5	19	8	0	11	4	1	0	1	0	0	528
12 PM	7	469	57	3	10	4	0	5	2	1	0	0	0	0	558
13:00	6	445	63	6	15	4	1	6	2	1	0	0	1	0	550
14:00	6	481	69	5	11	4	0	7	2	1	0	0	0	0	586
15:00	1	536	67	8	12	3	0	7	1	1	0	0	1	0	637
16:00	11	639	71	0	17	3	0	8	0	0	0	0	1	0	750
17:00	11	750	56	4	7	1	0	1	1	0	0	0	0	0	831
18:00	42	629	42	1	5	2	0	1	0	0	0	0	0	0	722
19:00	49	495	28	2	4	2	0	0	1	0	0	0	0	0	581
20:00	28	485	21	1	4	1	0	3	0	0	0	0	0	0	543
21:00	3	397	22	0	5	0	0	1	1	0	0	0	0	0	429
22:00	1	387	14	2	4	0	0	1	0	0	0	0	0	0	409
23:00	0	287	7	2	4	0	0	0	1	0	1	0	0	0	302
Total	204	8663	832	79	219	58	3	101	46	10	2	2	4	0	10223
Percent	2.0%	84.7%	8.1%	0.8%	2.1%	0.6%	0.0%	1.0%	0.4%	0.1%	0.0%	0.0%	0.0%	0.0%	
AM Peak	07:00	08:00	09:00	09:00	09:00	11:00	09:00	09:00	10:00	08:00	07:00	06:00	07:00		
Vol.	13	497	57	13	21	8	1	12	9	2	1	1	1		
PM Peak	19:00	17:00	16:00	15:00	16:00	12:00	13:00	16:00	12:00	12:00	23:00		13:00		
Vol.	49	750	71	8	17	4	1	8	2	1	1		1		

Traffic Databank

716 S Sixth Ave
Mount Vernon, NY 10550

Site Code:
Station ID:
BROADWAY BTWN POCANTICO ST AND GORDAN
SLEEPY HOLLOW, NY
Latitude: 0' 0.0000 Undefined

Direction 1

Start Time	Bikes	Cars & Trailers	2 Axle Long	Buses	2 Axle 6 Tire	3 Axle Single	4 Axle Single	<5 Axl Double	5 Axle Double	>6 Axl Double	<6 Axl Multi	6 Axle Multi	>6 Axl Multi	Not Classed	Total
10/17/15	0	132	2	0	1	0	0	0	1	0	0	0	0	0	136
01:00	0	64	5	0	2	0	0	0	1	0	0	0	0	0	72
02:00	0	36	3	0	0	0	0	1	0	0	0	0	0	0	40
03:00	0	32	3	1	2	0	0	0	0	0	0	0	0	0	38
04:00	0	25	6	4	1	0	0	3	2	0	0	0	0	0	41
05:00	0	45	7	0	5	0	0	1	1	0	0	0	0	0	59
06:00	0	136	10	2	8	0	0	2	1	0	0	0	0	0	159
07:00	0	276	45	5	5	1	0	3	2	0	0	0	0	0	337
08:00	3	343	41	4	9	2	0	1	1	0	0	0	0	0	404
09:00	5	351	25	2	5	2	0	3	3	1	0	1	0	0	398
10:00	8	408	30	3	3	2	0	1	0	1	0	0	0	0	456
11:00	2	528	28	2	8	1	0	2	1	1	0	0	0	0	573
12 PM	6	524	32	5	6	2	0	1	1	0	0	0	0	0	577
13:00	12	584	29	3	5	5	0	1	1	0	0	0	0	0	640
14:00	9	561	38	2	9	1	0	1	2	0	0	0	0	0	623
15:00	4	553	45	3	7	1	0	3	2	1	0	0	1	0	620
16:00	84	520	12	0	1	3	0	3	0	0	0	0	0	0	623
17:00	63	551	21	1	4	0	0	2	2	0	0	0	0	0	644
18:00	59	554	18	1	5	1	0	5	0	0	1	0	0	0	644
19:00	32	504	14	1	3	2	0	0	2	0	0	0	0	0	558
20:00	4	405	26	1	6	2	0	1	1	0	0	0	0	0	446
21:00	5	413	19	0	0	0	0	2	1	0	0	0	0	0	440
22:00	0	340	13	0	2	0	0	1	0	0	0	0	0	0	356
23:00	2	243	14	0	0	0	0	1	1	0	0	0	0	0	261
Total	298	8128	486	40	97	25	0	38	26	4	1	1	1	0	9145
Percent	3.3%	88.9%	5.3%	0.4%	1.1%	0.3%	0.0%	0.4%	0.3%	0.0%	0.0%	0.0%	0.0%	0.0%	
AM Peak	10:00	11:00	07:00	07:00	08:00	08:00		04:00	09:00	09:00		09:00			
Vol.	8	528	45	5	9	2		3	3	1		1			
PM Peak	16:00	13:00	15:00	12:00	14:00	13:00		18:00	14:00	15:00	18:00		15:00		
Vol.	84	584	45	5	9	5		5	2	1	1		1		

Traffic Databank

716 S Sixth Ave
Mount Vernon, NY 10550

Site Code:
Station ID:
BROADWAY BTWN POCANTICO ST AND GORDAN
SLEEPY HOLLOW, NY
Latitude: 0' 0.0000 Undefined

Direction 1

Start Time	Bikes	Cars & Trailers	2 Axle Long	Buses	2 Axle 6 Tire	3 Axle Single	4 Axle Single	<5 Axl Double	5 Axle Double	>6 Axl Double	<6 Axl Multi	6 Axle Multi	>6 Axl Multi	Not Classed	Total
10/18/15	0	160	7	0	3	0	0	1	0	0	0	0	0	0	171
01:00	0	85	1	0	0	1	0	0	0	0	0	0	0	0	87
02:00	0	51	5	0	0	0	0	0	0	0	0	0	0	0	56
03:00	0	42	5	1	2	0	0	0	0	0	0	0	0	0	50
04:00	0	32	4	0	1	0	0	0	1	0	0	0	0	0	38
05:00	0	35	1	0	0	0	0	2	1	0	0	0	0	0	39
06:00	0	98	4	0	0	0	0	1	0	0	0	0	0	0	103
07:00	1	138	8	0	3	0	0	0	0	0	0	0	0	0	150
08:00	0	189	13	1	1	0	0	1	1	0	0	0	0	0	206
09:00	8	320	22	0	1	1	0	3	1	0	0	0	0	0	356
10:00	5	387	13	2	3	2	0	2	1	0	0	0	0	0	415
11:00	5	445	16	3	0	3	0	4	0	0	0	0	0	0	476
12 PM	9	523	20	0	3	1	0	0	0	1	0	0	0	0	557
13:00	4	637	27	1	2	2	0	1	1	0	0	0	1	0	676
14:00	6	596	24	3	3	3	0	0	0	0	0	0	0	0	635
15:00	3	581	26	1	4	1	0	3	0	0	0	0	0	0	619
16:00	32	553	16	1	0	1	0	2	1	0	0	0	0	0	606
17:00	14	458	15	2	1	1	0	6	0	0	0	0	0	0	497
18:00	19	456	20	1	2	0	0	2	2	0	0	0	0	0	502
19:00	18	454	12	1	2	0	0	2	0	0	0	0	0	0	489
20:00	5	384	12	0	1	0	0	1	0	0	0	0	0	0	403
21:00	1	237	7	1	2	0	0	0	0	1	0	0	0	0	249
22:00	0	157	1	0	1	0	0	1	1	0	0	0	0	0	161
23:00	0	96	5	0	2	0	0	0	1	0	0	0	0	0	104
Total	130	7114	284	18	37	16	0	32	11	2	0	0	1	0	7645
Percent	1.7%	93.1%	3.7%	0.2%	0.5%	0.2%	0.0%	0.4%	0.1%	0.0%	0.0%	0.0%	0.0%	0.0%	
AM Peak	09:00	11:00	09:00	11:00	00:00	11:00		11:00	04:00						
Vol.	8	445	22	3	3	3		4	1						
PM Peak	16:00	13:00	13:00	14:00	15:00	14:00		17:00	18:00	12:00			13:00		
Vol.	32	637	27	3	4	3		6	2	1			1		

Traffic Databank

716 S Sixth Ave
Mount Vernon, NY 10550

Site Code:
Station ID:
BROADWAY BTWN POCANTICO ST AND GORDAN
SLEEPY HOLLOW, NY
Latitude: 0' 0.0000 Undefined

Direction 1

Start Time	Bikes	Cars & Trailers	2 Axle Long	Buses	2 Axle 6 Tire	3 Axle Single	4 Axle Single	<5 Axl Double	5 Axle Double	>6 Axl Double	<6 Axl Multi	6 Axle Multi	>6 Axl Multi	Not Classed	Total
10/19/15	0	52	1	1	2	0	0	0	1	0	0	0	0	0	57
01:00	0	22	4	0	0	0	0	0	0	0	0	0	0	0	26
02:00	0	14	0	0	1	0	0	0	0	0	0	0	0	0	15
03:00	0	7	1	0	3	0	0	1	3	0	0	0	0	0	15
04:00	1	16	2	1	2	1	0	4	0	0	0	0	0	0	27
05:00	0	74	7	2	1	0	0	2	0	0	0	0	1	0	87
06:00	2	291	26	6	8	3	0	1	2	0	0	0	0	0	339
07:00	0	411	54	2	16	7	0	3	1	1	0	0	0	0	495
08:00	2	473	56	8	12	7	1	4	2	0	0	0	0	0	565
09:00	3	373	61	7	21	7	0	6	3	0	0	0	0	0	481
10:00	2	333	53	6	14	4	0	4	4	0	0	1	0	0	421
11:00	5	395	66	5	15	7	0	2	1	2	0	0	0	0	498
12 PM	2	381	50	3	12	7	0	1	3	2	0	0	0	0	461
13:00	1	409	56	4	11	11	1	6	3	0	0	0	0	0	502
14:00	3	460	53	5	13	8	0	8	2	0	0	0	0	0	552
15:00	4	545	66	3	10	4	0	5	2	1	0	0	0	0	640
16:00	7	636	47	3	9	1	0	4	2	1	0	1	2	0	713
17:00	3	652	59	4	6	0	0	3	0	0	0	0	0	0	727
18:00	3	562	31	2	4	1	0	0	0	0	0	0	0	0	603
19:00	0	377	17	2	4	1	0	0	1	0	0	0	0	0	402
20:00	1	254	14	1	1	0	0	2	1	0	0	0	0	0	274
21:00	0	205	13	0	1	0	0	1	2	0	1	0	0	0	223
22:00	1	45	1	0	0	0	0	0	0	0	0	0	0	0	47
23:00	0	0	0	0	0	0	0	0	0	0	0	0	0	0	0
Total	40	6987	738	65	166	69	2	57	33	7	1	2	3	0	8170
Percent	0.5%	85.5%	9.0%	0.8%	2.0%	0.8%	0.0%	0.7%	0.4%	0.1%	0.0%	0.0%	0.0%	0.0%	
AM Peak	11:00	08:00	11:00	08:00	09:00	07:00	08:00	09:00	10:00	11:00		10:00	05:00		
Vol.	5	473	66	8	21	7	1	6	4	2		1	1		
PM Peak	16:00	17:00	15:00	14:00	14:00	13:00	13:00	14:00	12:00	12:00	21:00	16:00	16:00		
Vol.	7	652	66	5	13	11	1	8	3	2	1	1	2		

Traffic Databank

716 S Sixth Ave
Mount Vernon, NY 10550

Site Code:
Station ID:
BROADWAY BTWN POCANTICO ST AND GORDAN
SLEEPY HOLLOW, NY
Latitude: 0' 0.0000 Undefined

Direction 1

Start Time	Bikes	Cars & Trailers	2 Axle Long	Buses	2 Axle 6 Tire	3 Axle Single	4 Axle Single	<5 Axl Double	5 Axle Double	>6 Axl Double	<6 Axl Multi	6 Axle Multi	>6 Axl Multi	Not Classed	Total
10/20/15	0	1	0	0	0	0	0	0	0	0	0	0	0	0	1
01:00	0	0	0	0	0	0	0	0	0	0	0	0	0	0	0
02:00	0	0	0	0	0	0	0	0	0	0	0	0	0	0	0
03:00	0	0	0	0	0	0	0	0	0	0	0	0	0	0	0
04:00	0	0	0	0	0	0	0	0	0	0	0	0	0	0	0
05:00	0	0	0	0	0	0	0	0	0	0	0	0	0	0	0
06:00	0	0	0	0	0	0	0	0	0	0	0	0	0	0	0
07:00	0	0	0	0	0	0	0	0	0	0	0	0	0	0	0
08:00	0	0	0	0	0	0	0	0	0	0	0	0	0	0	0
09:00	0	0	0	0	0	0	0	0	0	0	0	0	0	0	0
10:00	0	0	0	0	0	0	0	0	0	0	0	0	0	0	0
11:00	0	4	0	0	0	0	0	0	0	0	0	0	0	0	4
12 PM	0	2	0	0	0	0	0	0	0	0	0	0	0	0	2
13:00	*	*	*	*	*	*	*	*	*	*	*	*	*	*	*
14:00	*	*	*	*	*	*	*	*	*	*	*	*	*	*	*
15:00	*	*	*	*	*	*	*	*	*	*	*	*	*	*	*
16:00	*	*	*	*	*	*	*	*	*	*	*	*	*	*	*
17:00	*	*	*	*	*	*	*	*	*	*	*	*	*	*	*
18:00	*	*	*	*	*	*	*	*	*	*	*	*	*	*	*
19:00	*	*	*	*	*	*	*	*	*	*	*	*	*	*	*
20:00	*	*	*	*	*	*	*	*	*	*	*	*	*	*	*
21:00	*	*	*	*	*	*	*	*	*	*	*	*	*	*	*
22:00	*	*	*	*	*	*	*	*	*	*	*	*	*	*	*
23:00	*	*	*	*	*	*	*	*	*	*	*	*	*	*	*
Total	0	7	0	0	0	0	0	0	0	0	0	0	0	0	7
Percent	0.0%	100.0%	0.0%	0.0%	0.0%	0.0%	0.0%	0.0%	0.0%	0.0%	0.0%	0.0%	0.0%	0.0%	
AM Peak		11:00													
Vol.		4													
PM Peak		12:00													
Vol.		2													
Grand Total	1148	88237	7024	561	1525	472	22	605	328	52	28	10	31	0	100043
Percent	1.1%	88.2%	7.0%	0.6%	1.5%	0.5%	0.0%	0.6%	0.3%	0.1%	0.0%	0.0%	0.0%	0.0%	

Traffic Databank

716 S Sixth Ave
Mount Vernon, NY 10550

Site Code:
Station ID:
BROADWAY BTWN POCANTICO ST AND GORDIAN
SLEEPY HOLLOW, NY
Latitude: 0' 0.0000 Undefined

SB

Start Time	Bikes	Cars & Trailers	2 Axle Long	Buses	2 Axle 6 Tire	3 Axle Single	4 Axle Single	<5 Axl Double	5 Axle Double	>6 Axl Double	<6 Axl Multi	6 Axle Multi	>6 Axl Multi	Not Classed	Total
10/08/15	*	*	*	*	*	*	*	*	*	*	*	*	*	*	*
01:00	*	*	*	*	*	*	*	*	*	*	*	*	*	*	*
02:00	*	*	*	*	*	*	*	*	*	*	*	*	*	*	*
03:00	*	*	*	*	*	*	*	*	*	*	*	*	*	*	*
04:00	*	*	*	*	*	*	*	*	*	*	*	*	*	*	*
05:00	*	*	*	*	*	*	*	*	*	*	*	*	*	*	*
06:00	*	*	*	*	*	*	*	*	*	*	*	*	*	*	*
07:00	*	*	*	*	*	*	*	*	*	*	*	*	*	*	*
08:00	*	*	*	*	*	*	*	*	*	*	*	*	*	*	*
09:00	*	*	*	*	*	*	*	*	*	*	*	*	*	*	*
10:00	*	*	*	*	*	*	*	*	*	*	*	*	*	*	*
11:00	*	*	*	*	*	*	*	*	*	*	*	*	*	*	*
12 PM	*	*	*	*	*	*	*	*	*	*	*	*	*	*	*
13:00	*	*	*	*	*	*	*	*	*	*	*	*	*	*	*
14:00	*	*	*	*	*	*	*	*	*	*	*	*	*	*	*
15:00	*	*	*	*	*	*	*	*	*	*	*	*	*	*	*
16:00	9	427	89	3	22	0	0	8	1	1	3	0	0	0	563
17:00	6	492	92	4	14	2	0	5	0	1	0	0	0	0	616
18:00	6	455	84	2	17	1	0	5	2	0	0	0	0	0	572
19:00	2	320	73	1	10	2	0	4	1	0	0	0	1	0	414
20:00	1	222	58	1	6	1	0	3	1	0	0	0	0	0	293
21:00	0	155	41	1	6	0	0	0	2	0	0	0	0	0	205
22:00	1	131	38	1	3	1	0	1	0	1	0	0	0	0	177
23:00	0	69	27	0	1	0	0	1	0	0	0	0	0	0	98
Total	25	2271	502	13	79	7	0	27	7	3	3	0	1	0	2938
Percent	0.9%	77.3%	17.1%	0.4%	2.7%	0.2%	0.0%	0.9%	0.2%	0.1%	0.1%	0.0%	0.0%	0.0%	
AM Peak Vol.															
PM Peak Vol.	16:00 9	17:00 492	17:00 92	17:00 4	16:00 22	17:00 2		16:00 8	18:00 2	16:00 1	16:00 3		19:00 1		

Traffic Databank

716 S Sixth Ave
Mount Vernon, NY 10550

Site Code:
Station ID:
BROADWAY BTWN POCANTICO ST AND GORDIAN
SLEEPY HOLLOW, NY
Latitude: 0' 0.0000 Undefined

SB

Start Time	Bikes	Cars & Trailers	2 Axle Long	Buses	2 Axle 6 Tire	3 Axle Single	4 Axle Single	<5 Axl Double	5 Axle Double	>6 Axl Double	<6 Axl Multi	6 Axle Multi	>6 Axl Multi	Not Classed	Total
10/09/15	1	25	16	1	4	1	0	0	0	0	0	0	0	0	48
01:00	0	13	8	1	1	0	0	0	1	0	0	0	0	0	24
02:00	0	15	7	1	2	0	0	3	0	0	0	0	0	0	28
03:00	2	10	5	1	2	2	0	3	1	0	0	0	0	0	26
04:00	1	23	15	1	3	1	0	0	0	0	0	0	0	0	44
05:00	0	86	31	0	23	0	0	2	1	0	0	0	0	0	143
06:00	0	189	76	4	24	3	0	4	2	0	0	0	0	0	302
07:00	12	445	107	7	22	3	0	13	1	1	2	0	1	0	614
08:00	6	446	110	6	30	4	0	4	2	1	1	0	2	0	612
09:00	6	344	104	9	24	3	0	0	5	1	0	0	0	0	496
10:00	3	298	109	6	27	5	0	9	1	0	1	0	0	0	459
11:00	3	313	90	6	30	3	0	8	3	1	0	0	0	0	457
12 PM	3	392	99	9	30	3	1	4	1	0	0	0	1	0	543
13:00	3	301	91	7	20	2	0	6	1	1	0	0	0	0	432
14:00	1	374	91	6	35	3	0	6	2	2	0	0	1	0	521
15:00	2	454	100	8	26	4	0	9	1	0	0	0	0	0	604
16:00	30	550	113	3	23	1	1	8	0	3	0	0	0	0	732
17:00	19	457	80	3	14	0	0	10	0	2	0	0	0	0	585
18:00	8	463	107	3	17	0	0	1	0	0	0	0	0	0	599
19:00	3	385	115	3	9	0	0	2	0	0	0	0	0	0	517
20:00	0	247	71	3	3	0	0	1	0	1	0	0	0	0	326
21:00	0	198	63	3	10	0	0	1	1	0	0	0	0	0	276
22:00	0	127	44	0	8	0	0	0	0	0	0	0	0	0	179
23:00	1	119	40	0	2	0	0	0	1	0	0	0	0	0	163
Total	104	6274	1692	91	389	38	2	94	24	13	4	0	5	0	8730
Percent	1.2%	71.9%	19.4%	1.0%	4.5%	0.4%	0.0%	1.1%	0.3%	0.1%	0.0%	0.0%	0.1%	0.0%	
AM Peak	07:00	08:00	08:00	09:00	08:00	10:00		07:00	09:00	07:00	07:00		08:00		
Vol.	12	446	110	9	30	5		13	5	1	2		2		
PM Peak	16:00	16:00	19:00	12:00	14:00	15:00	12:00	17:00	14:00	16:00			12:00		
Vol.	30	550	115	9	35	4	1	10	2	3			1		

Traffic Databank

716 S Sixth Ave
Mount Vernon, NY 10550

Site Code:
Station ID:
BROADWAY BTWN POCANTICO ST AND GORDIAN
SLEEPY HOLLOW, NY
Latitude: 0' 0.0000 Undefined

SB

Start Time	Bikes	Cars & Trailers	2 Axle Long	Buses	2 Axle 6 Tire	3 Axle Single	4 Axle Single	<5 Axl Double	5 Axle Double	>6 Axl Double	<6 Axl Multi	6 Axle Multi	>6 Axl Multi	Not Classed	Total
10/10/15	0	75	21	0	3	1	0	1	0	0	0	0	0	0	101
01:00	0	32	17	0	1	0	0	0	0	0	0	0	0	0	50
02:00	0	18	10	1	3	0	0	0	0	0	0	0	0	0	32
03:00	0	20	8	1	1	0	0	1	0	0	0	0	0	0	31
04:00	0	24	13	0	1	0	0	0	1	0	0	0	0	0	39
05:00	0	44	18	2	18	0	0	1	0	0	0	0	0	0	83
06:00	0	75	42	1	11	1	0	1	1	0	0	0	0	0	132
07:00	2	192	83	5	22	0	0	5	0	0	0	0	0	0	309
08:00	3	267	83	1	24	2	0	7	3	0	0	0	0	0	390
09:00	4	328	123	4	12	1	0	4	1	0	1	0	0	0	478
10:00	20	418	107	4	17	2	0	5	2	0	0	0	1	0	576
11:00	28	408	102	2	14	1	0	6	0	2	1	0	0	0	564
12 PM	17	453	103	3	15	1	0	10	2	1	0	0	0	0	605
13:00	29	466	87	2	13	0	0	3	1	0	0	0	0	0	601
14:00	28	469	96	4	20	2	0	7	1	0	0	0	0	0	627
15:00	44	521	105	3	10	1	2	5	0	0	0	0	0	0	691
16:00	113	622	77	2	9	1	0	3	0	1	1	0	0	0	829
17:00	26	467	83	5	9	0	0	1	0	0	0	0	0	0	591
18:00	52	581	65	2	7	0	0	0	0	0	0	0	0	0	707
19:00	15	484	67	3	7	0	0	0	0	0	0	0	0	0	576
20:00	10	378	52	0	9	0	0	1	0	0	0	0	0	0	450
21:00	8	283	56	0	8	0	0	6	0	1	0	0	0	0	362
22:00	7	209	64	1	4	0	0	1	2	0	0	0	0	0	288
23:00	2	216	70	0	1	1	0	1	0	0	0	0	0	0	291
Total	408	7050	1552	46	239	14	2	69	14	5	3	0	1	0	9403
Percent	4.3%	75.0%	16.5%	0.5%	2.5%	0.1%	0.0%	0.7%	0.1%	0.1%	0.0%	0.0%	0.0%	0.0%	
AM Peak	11:00	10:00	09:00	07:00	08:00	08:00		08:00	08:00	11:00	09:00		10:00		
Vol.	28	418	123	5	24	2		7	3	2	1		1		
PM Peak	16:00	16:00	15:00	17:00	14:00	14:00	15:00	12:00	12:00	12:00	16:00				
Vol.	113	622	105	5	20	2	2	10	2	1	1				

Traffic Databank

716 S Sixth Ave
Mount Vernon, NY 10550

Site Code:
Station ID:
BROADWAY BTWN POCANTICO ST AND GORDIAN
SLEEPY HOLLOW, NY
Latitude: 0' 0.0000 Undefined

SB

Start Time	Bikes	Cars & Trailers	2 Axle Long	Buses	2 Axle 6 Tire	3 Axle Single	4 Axle Single	<5 Axl Double	5 Axle Double	>6 Axl Double	<6 Axl Multi	6 Axle Multi	>6 Axl Multi	Not Classed	Total
10/11/15	1	136	47	0	4	0	0	2	1	0	0	0	0	0	191
01:00	0	45	14	0	1	0	0	0	0	0	0	0	0	0	60
02:00	0	30	12	0	1	0	0	0	0	0	0	0	0	0	43
03:00	0	16	14	1	2	0	0	0	0	0	0	0	0	0	33
04:00	0	14	11	0	1	0	0	1	0	0	0	0	0	0	27
05:00	0	17	8	1	0	0	0	0	0	0	0	0	0	0	26
06:00	2	37	19	0	1	1	0	0	0	0	0	0	0	0	60
07:00	1	151	45	3	6	1	0	0	1	0	1	0	0	0	209
08:00	1	155	68	1	6	0	0	3	0	0	0	0	0	0	234
09:00	2	251	102	1	12	1	0	4	0	0	0	0	0	0	373
10:00	5	324	72	2	7	0	0	6	0	0	0	0	0	0	416
11:00	14	348	93	2	5	1	1	7	0	0	1	0	0	0	472
12 PM	23	414	83	0	12	0	0	3	1	0	1	0	0	0	537
13:00	37	493	82	2	12	0	0	5	0	0	0	0	0	0	631
14:00	48	485	71	0	14	0	0	5	0	0	1	0	0	0	624
15:00	39	477	87	3	5	0	0	2	1	0	0	0	0	0	614
16:00	49	582	80	1	9	1	0	9	0	0	0	0	1	0	732
17:00	25	468	89	2	7	0	0	1	0	0	0	0	0	0	592
18:00	16	423	95	1	4	0	0	1	0	0	0	0	0	0	540
19:00	10	392	88	2	12	1	0	2	0	0	0	0	0	0	507
20:00	4	282	87	1	5	1	0	5	0	0	0	0	0	0	385
21:00	6	209	65	1	5	0	0	3	0	0	0	0	0	0	289
22:00	1	173	85	0	2	0	0	2	0	0	0	0	0	0	263
23:00	3	139	44	1	2	0	0	2	1	1	0	0	0	0	193
Total	287	6061	1461	25	135	7	1	63	5	1	4	0	1	0	8051
Percent	3.6%	75.3%	18.1%	0.3%	1.7%	0.1%	0.0%	0.8%	0.1%	0.0%	0.0%	0.0%	0.0%	0.0%	
AM Peak	11:00	11:00	09:00	07:00	09:00	06:00	11:00	11:00	00:00		07:00				
Vol.	14	348	102	3	12	1	1	7	1		1				
PM Peak	16:00	16:00	18:00	15:00	14:00	16:00		16:00	12:00	23:00	12:00		16:00		
Vol.	49	582	95	3	14	1		9	1	1	1		1		

Traffic Databank

716 S Sixth Ave
Mount Vernon, NY 10550

Site Code:
Station ID:
BROADWAY BTWN POCANTICO ST AND GORDIAN
SLEEPY HOLLOW, NY
Latitude: 0' 0.0000 Undefined

SB

Start Time	Bikes	Cars & Trailers	2 Axle Long	Buses	2 Axle 6 Tire	3 Axle Single	4 Axle Single	<5 Axl Double	5 Axle Double	>6 Axl Double	<6 Axl Multi	6 Axle Multi	>6 Axl Multi	Not Classed	Total
10/12/15	0	72	30	0	1	0	0	1	0	0	0	0	0	0	104
01:00	0	21	7	1	0	0	0	0	0	0	0	0	0	0	29
02:00	0	9	4	0	2	0	0	0	0	0	0	0	0	0	15
03:00	0	6	7	0	1	0	0	0	0	0	0	0	0	0	14
04:00	0	23	10	1	4	0	0	1	0	0	0	0	0	0	39
05:00	0	62	34	1	26	0	0	2	0	1	0	0	0	0	126
06:00	3	142	64	1	17	2	0	2	0	0	0	0	1	0	232
07:00	3	285	96	3	33	2	0	4	0	2	0	0	0	0	428
08:00	13	342	98	6	31	5	0	4	2	1	0	0	0	0	502
09:00	7	300	95	7	32	4	0	5	1	0	0	0	0	0	451
10:00	12	331	104	8	33	1	0	4	1	1	0	0	0	0	495
11:00	32	356	88	4	28	4	0	8	3	2	1	0	0	0	526
12 PM	24	392	116	6	17	3	0	5	0	1	1	0	0	0	565
13:00	27	442	92	6	16	5	0	5	1	1	0	0	0	0	595
14:00	44	475	68	2	21	6	0	2	3	1	1	0	0	0	623
15:00	43	507	103	6	14	2	0	10	0	1	1	0	0	0	687
16:00	53	558	99	2	14	3	0	6	2	0	0	0	1	0	738
17:00	29	491	107	2	17	2	0	4	0	1	1	1	0	0	655
18:00	22	455	98	3	16	0	0	7	0	2	0	0	0	0	603
19:00	8	322	90	2	9	0	0	3	1	0	0	0	0	0	435
20:00	1	184	70	3	7	0	0	3	0	0	0	0	0	0	268
21:00	3	166	59	1	9	1	0	0	0	0	0	0	0	0	239
22:00	0	104	45	0	4	0	0	1	1	0	0	0	0	0	155
23:00	1	64	22	1	1	0	0	3	1	0	0	0	0	0	93
Total	325	6109	1606	66	353	40	0	80	16	14	5	1	2	0	8617
Percent	3.8%	70.9%	18.6%	0.8%	4.1%	0.5%	0.0%	0.9%	0.2%	0.2%	0.1%	0.0%	0.0%	0.0%	
AM Peak	11:00	11:00	10:00	10:00	07:00	08:00		11:00	11:00	07:00	11:00		06:00		
Vol.	32	356	104	8	33	5		8	3	2	1		1		
PM Peak	16:00	16:00	12:00	12:00	14:00	14:00		15:00	14:00	18:00	12:00	17:00	16:00		
Vol.	53	558	116	6	21	6		10	3	2	1	1	1		

Traffic Databank

716 S Sixth Ave
Mount Vernon, NY 10550

Site Code:
Station ID:
BROADWAY BTWN POCANTICO ST AND GORDIAN
SLEEPY HOLLOW, NY
Latitude: 0' 0.0000 Undefined

SB

Start Time	Bikes	Cars & Trailers	2 Axle Long	Buses	2 Axle 6 Tire	3 Axle Single	4 Axle Single	<5 Axl Double	5 Axle Double	>6 Axl Double	<6 Axl Multi	6 Axle Multi	>6 Axl Multi	Not Classed	Total
10/13/15	0	19	17	0	3	0	0	0	0	0	0	0	0	0	39
01:00	0	13	7	2	1	0	0	0	0	0	0	0	0	0	23
02:00	0	8	6	0	0	1	0	0	0	0	0	0	0	0	15
03:00	0	7	5	0	0	0	0	0	0	0	0	0	0	0	12
04:00	1	22	14	0	6	2	0	0	0	0	0	0	0	0	45
05:00	2	84	36	2	29	2	0	3	0	1	0	0	0	0	159
06:00	1	205	83	2	34	4	0	4	1	0	0	0	0	0	334
07:00	9	414	126	10	35	0	0	5	0	5	1	1	1	0	607
08:00	19	471	130	7	25	7	0	6	2	1	0	0	0	0	668
09:00	11	331	109	9	36	4	0	9	3	0	0	0	0	0	512
10:00	13	313	109	7	28	6	0	5	6	0	0	0	2	0	489
11:00	12	320	92	19	27	2	0	11	8	0	1	0	0	0	492
12 PM	8	294	117	12	34	3	0	10	2	1	0	0	0	0	481
13:00	5	316	107	5	33	4	0	9	1	1	0	0	0	0	481
14:00	21	331	103	13	26	5	0	11	1	0	0	0	0	0	511
15:00	25	418	124	13	38	1	0	7	0	2	1	0	0	0	629
16:00	18	442	143	6	24	1	0	6	2	0	0	0	0	0	642
17:00	25	451	92	3	17	2	0	8	0	0	2	0	1	0	601
18:00	14	441	102	5	16	1	0	7	1	0	0	0	0	0	587
19:00	10	264	85	0	10	1	0	3	0	2	0	0	0	0	375
20:00	0	189	57	1	6	0	0	0	1	0	0	0	0	0	254
21:00	1	150	36	1	7	2	0	2	0	0	0	0	0	0	199
22:00	0	99	37	1	6	0	0	1	0	0	0	0	0	0	144
23:00	1	73	32	1	3	0	0	0	0	0	0	0	0	0	110
Total	196	5675	1769	119	444	48	0	107	28	13	5	1	4	0	8409
Percent	2.3%	67.5%	21.0%	1.4%	5.3%	0.6%	0.0%	1.3%	0.3%	0.2%	0.1%	0.0%	0.0%	0.0%	
AM Peak	08:00	08:00	08:00	11:00	09:00	08:00		11:00	11:00	07:00	07:00	07:00	10:00		
Vol.	19	471	130	19	36	7		11	8	5	1	1	2		
PM Peak	15:00	17:00	16:00	14:00	15:00	14:00		14:00	12:00	15:00	17:00		17:00		
Vol.	25	451	143	13	38	5		11	2	2	2		1		

Traffic Databank

716 S Sixth Ave
Mount Vernon, NY 10550

Site Code:
Station ID:
BROADWAY BTWN POCANTICO ST AND GORDIAN
SLEEPY HOLLOW, NY
Latitude: 0' 0.0000 Undefined

SB

Start Time	Bikes	Cars & Trailers	2 Axle Long	Buses	2 Axle 6 Tire	3 Axle Single	4 Axle Single	<5 Axl Double	5 Axle Double	>6 Axl Double	<6 Axl Multi	6 Axle Multi	>6 Axl Multi	Not Classed	Total
10/14/15	0	24	17	0	0	0	0	1	0	0	0	0	0	0	42
01:00	0	10	5	0	1	0	0	0	0	0	0	0	0	0	16
02:00	0	6	7	0	3	1	0	0	1	0	0	0	0	0	18
03:00	0	11	8	0	0	0	0	0	0	0	0	0	0	0	19
04:00	0	20	6	1	5	0	0	1	0	0	0	0	0	0	33
05:00	0	94	32	0	27	2	1	3	1	0	0	0	0	0	160
06:00	0	196	80	5	36	2	0	10	0	0	0	0	0	0	329
07:00	24	424	128	5	29	2	0	11	1	2	0	0	1	0	627
08:00	15	480	145	5	23	5	0	16	2	1	1	0	0	0	693
09:00	20	385	104	14	35	5	0	16	3	2	1	0	2	0	587
10:00	4	273	118	7	31	2	0	8	1	0	0	0	1	0	445
11:00	20	306	105	7	35	7	0	7	6	1	0	0	0	0	494
12 PM	16	345	82	9	32	5	0	8	3	0	0	0	1	0	501
13:00	16	346	97	12	28	6	0	9	0	0	0	0	0	0	514
14:00	12	344	111	7	32	3	0	3	1	0	1	0	0	0	514
15:00	26	444	110	5	25	1	0	5	2	2	1	0	0	0	621
16:00	26	473	86	5	34	1	0	7	1	1	3	0	0	0	637
17:00	20	495	102	7	15	0	0	9	0	1	0	0	0	0	649
18:00	11	418	120	1	17	2	0	8	2	0	0	0	0	0	579
19:00	3	278	91	2	12	0	0	1	0	0	0	0	0	0	387
20:00	3	206	58	3	9	0	0	5	0	0	0	0	0	0	284
21:00	1	139	43	1	1	1	0	0	0	0	0	0	0	0	186
22:00	0	126	39	0	6	0	0	0	1	0	1	0	0	0	173
23:00	0	80	42	2	2	0	0	1	0	0	0	0	0	0	127
Total	217	5923	1736	98	438	45	1	129	25	10	8	0	5	0	8635
Percent	2.5%	68.6%	20.1%	1.1%	5.1%	0.5%	0.0%	1.5%	0.3%	0.1%	0.1%	0.0%	0.1%	0.0%	
AM Peak	07:00	08:00	08:00	09:00	06:00	11:00	05:00	08:00	11:00	07:00	08:00		09:00		
Vol.	24	480	145	14	36	7	1	16	6	2	1		2		
PM Peak	15:00	17:00	18:00	13:00	16:00	13:00		13:00	12:00	15:00	16:00		12:00		
Vol.	26	495	120	12	34	6		9	3	2	3		1		

Traffic Databank

716 S Sixth Ave
Mount Vernon, NY 10550

Site Code:
Station ID:
BROADWAY BTWN POCANTICO ST AND GORDIAN
SLEEPY HOLLOW, NY
Latitude: 0' 0.0000 Undefined

SB

Start Time	Bikes	Cars & Trailers	2 Axle Long	Buses	2 Axle 6 Tire	3 Axle Single	4 Axle Single	<5 Axl Double	5 Axle Double	>6 Axl Double	<6 Axl Multi	6 Axle Multi	>6 Axl Multi	Not Classed	Total
10/15/15	0	23	13	0	1	0	0	0	0	0	0	0	0	0	37
01:00	0	13	11	0	0	0	0	0	0	0	0	0	0	0	24
02:00	0	10	4	1	1	0	0	0	0	0	0	0	0	0	16
03:00	0	8	7	0	3	0	0	0	0	0	0	0	0	0	18
04:00	0	17	7	2	3	0	0	1	0	0	0	0	0	0	30
05:00	1	86	31	5	31	1	0	0	1	0	0	0	0	0	156
06:00	4	199	81	4	37	3	1	6	0	0	0	0	0	0	335
07:00	9	414	129	6	34	2	0	21	2	2	2	1	0	0	622
08:00	15	428	140	6	39	2	3	10	3	0	0	0	0	0	646
09:00	12	347	130	6	37	3	0	11	3	1	0	0	0	0	550
10:00	9	267	106	9	32	5	0	5	0	2	0	0	0	0	435
11:00	2	302	104	8	31	4	0	6	5	0	0	0	0	0	462
12 PM	11	329	100	10	31	2	0	6	4	0	0	0	0	0	493
13:00	20	340	106	7	28	4	1	3	0	0	0	0	0	0	509
14:00	19	375	114	10	33	2	0	6	0	1	0	1	0	0	561
15:00	24	436	137	4	34	0	1	3	1	1	1	0	0	0	642
16:00	23	548	123	8	26	1	0	9	1	0	0	0	0	0	739
17:00	28	475	119	4	20	2	0	5	0	0	0	0	0	0	653
18:00	23	462	104	1	13	0	0	3	2	3	0	0	0	0	611
19:00	4	347	98	2	13	1	0	2	1	0	1	0	0	0	469
20:00	1	201	83	3	15	0	0	3	0	0	0	1	0	0	307
21:00	1	192	46	2	7	0	0	1	0	0	0	0	0	0	249
22:00	2	140	55	1	3	1	0	3	0	0	0	0	1	0	206
23:00	1	89	33	2	4	2	0	3	0	0	0	0	0	0	134
Total	209	6048	1881	101	476	35	6	107	23	10	4	3	1	0	8904
Percent	2.3%	67.9%	21.1%	1.1%	5.3%	0.4%	0.1%	1.2%	0.3%	0.1%	0.0%	0.0%	0.0%	0.0%	
AM Peak	08:00	08:00	08:00	10:00	08:00	10:00	08:00	07:00	11:00	07:00	07:00	07:00			
Vol.	15	428	140	9	39	5	3	21	5	2	2	1			
PM Peak	17:00	16:00	15:00	12:00	15:00	13:00	13:00	16:00	12:00	18:00	15:00	14:00	22:00		
Vol.	28	548	137	10	34	4	1	9	4	3	1	1	1		

Traffic Databank

716 S Sixth Ave
Mount Vernon, NY 10550

Site Code:
Station ID:
BROADWAY BTWN POCANTICO ST AND GORDIAN
SLEEPY HOLLOW, NY
Latitude: 0' 0.0000 Undefined

SB

Start Time	Bikes	Cars & Trailers	2 Axle Long	Buses	2 Axle 6 Tire	3 Axle Single	4 Axle Single	<5 Axl Double	5 Axle Double	>6 Axl Double	<6 Axl Multi	6 Axle Multi	>6 Axl Multi	Not Classed	Total
10/16/15	0	36	15	0	3	0	0	0	1	0	0	0	0	0	55
01:00	0	18	5	0	3	0	0	0	0	0	0	0	0	0	26
02:00	0	9	5	0	1	1	0	1	0	0	0	0	0	0	17
03:00	0	3	4	0	2	0	0	0	1	0	0	0	0	0	10
04:00	0	22	8	2	1	0	0	0	0	0	0	0	1	0	34
05:00	0	81	35	0	24	0	0	1	2	0	0	0	1	0	144
06:00	5	176	78	3	32	4	1	5	1	1	1	0	0	0	307
07:00	17	407	134	8	36	0	1	5	1	2	0	0	0	0	611
08:00	16	409	123	4	24	4	0	16	3	1	0	0	1	0	601
09:00	13	332	120	8	32	2	0	15	4	2	0	0	1	0	529
10:00	5	319	113	5	27	2	0	12	2	1	0	0	0	0	486
11:00	16	330	100	7	31	2	0	5	6	1	1	0	1	0	500
12 PM	19	411	104	7	28	4	2	10	0	2	0	0	2	0	589
13:00	25	380	99	11	43	4	0	9	2	2	0	0	0	0	575
14:00	20	364	110	11	29	5	0	12	2	0	0	0	0	0	553
15:00	31	442	118	9	35	4	0	10	0	1	0	0	0	0	650
16:00	48	534	90	5	26	2	0	7	1	1	1	0	0	0	715
17:00	39	537	115	7	21	1	0	6	0	2	0	0	0	0	728
18:00	27	531	126	4	19	0	0	2	0	0	0	0	0	0	709
19:00	24	531	86	1	9	0	0	2	2	1	0	0	0	0	656
20:00	15	378	80	2	7	0	0	0	1	0	0	0	0	0	483
21:00	14	258	74	3	9	0	0	0	0	0	0	0	0	0	358
22:00	7	219	74	3	11	1	0	1	1	1	0	0	0	0	318
23:00	3	162	50	1	5	2	0	4	1	0	0	0	0	0	228
Total	344	6889	1866	101	458	38	4	123	31	18	3	0	7	0	9882
Percent	3.5%	69.7%	18.9%	1.0%	4.6%	0.4%	0.0%	1.2%	0.3%	0.2%	0.0%	0.0%	0.1%	0.0%	
AM Peak	07:00	08:00	07:00	07:00	07:00	06:00	06:00	08:00	11:00	07:00	06:00		04:00		
Vol.	17	409	134	8	36	4	1	16	6	2	1		1		
PM Peak	16:00	17:00	18:00	13:00	13:00	14:00	12:00	14:00	13:00	12:00	16:00		12:00		
Vol.	48	537	126	11	43	5	2	12	2	2	1		2		

Traffic Databank

716 S Sixth Ave
Mount Vernon, NY 10550

Site Code:
Station ID:
BROADWAY BTWN POCANTICO ST AND GORDIAN
SLEEPY HOLLOW, NY
Latitude: 0' 0.0000 Undefined

SB

Start Time	Bikes	Cars & Trailers	2 Axle Long	Buses	2 Axle 6 Tire	3 Axle Single	4 Axle Single	<5 Axl Double	5 Axle Double	>6 Axl Double	<6 Axl Multi	6 Axle Multi	>6 Axl Multi	Not Classed	Total
10/17/15	0	101	28	1	2	0	0	0	0	0	0	0	0	0	132
01:00	0	32	18	0	0	0	0	0	0	0	0	0	0	0	50
02:00	0	20	15	0	1	0	0	2	1	0	0	0	0	0	39
03:00	0	8	6	0	1	0	0	0	0	0	0	0	0	0	15
04:00	0	22	14	0	1	0	0	1	0	0	0	0	0	0	38
05:00	0	50	24	2	21	0	0	0	0	0	0	0	0	0	97
06:00	1	77	46	1	13	0	0	0	0	0	0	0	0	0	138
07:00	0	234	77	5	26	0	0	1	1	1	0	0	0	0	345
08:00	5	447	81	0	23	1	0	4	1	0	0	0	0	0	562
09:00	9	465	71	0	10	0	0	1	0	0	0	0	0	0	556
10:00	13	467	56	4	9	1	0	1	0	0	0	0	0	0	551
11:00	13	495	65	3	8	0	0	1	0	0	0	0	0	0	585
12 PM	7	462	82	2	8	0	0	0	0	1	0	0	0	0	562
13:00	16	519	73	1	16	0	0	0	0	0	0	0	0	0	625
14:00	20	532	84	3	17	1	0	0	0	0	0	0	0	0	657
15:00	15	527	74	4	13	1	0	2	0	0	0	0	0	0	636
16:00	23	553	56	1	6	0	0	0	0	0	0	0	0	0	639
17:00	24	534	82	0	7	0	0	3	0	0	0	0	0	0	650
18:00	24	501	80	1	13	1	0	1	0	0	0	0	0	0	621
19:00	6	435	75	2	9	0	0	0	0	0	0	0	0	0	527
20:00	6	361	64	0	6	0	0	0	0	0	0	0	0	0	437
21:00	2	251	93	1	5	0	0	3	1	0	0	0	0	0	356
22:00	4	231	81	0	4	0	0	1	1	0	1	0	0	0	323
23:00	1	182	68	0	3	0	0	1	0	0	0	0	0	0	255
Total	189	7506	1413	31	222	5	0	22	5	2	1	0	0	0	9396
Percent	2.0%	79.9%	15.0%	0.3%	2.4%	0.1%	0.0%	0.2%	0.1%	0.0%	0.0%	0.0%	0.0%	0.0%	
AM Peak	10:00	11:00	08:00	07:00	07:00	08:00		08:00	02:00	07:00					
Vol.	13	495	81	5	26	1		4	1	1					
PM Peak	17:00	16:00	21:00	15:00	14:00	14:00		17:00	21:00	12:00	22:00				
Vol.	24	553	93	4	17	1		3	1	1	1				

Traffic Databank

716 S Sixth Ave
Mount Vernon, NY 10550

Site Code:
Station ID:
BROADWAY BTWN POCANTICO ST AND GORDIAN
SLEEPY HOLLOW, NY
Latitude: 0' 0.0000 Undefined

SB

Start Time	Bikes	Cars & Trailers	2 Axle Long	Buses	2 Axle 6 Tire	3 Axle Single	4 Axle Single	<5 Axl Double	5 Axle Double	>6 Axl Double	<6 Axl Multi	6 Axle Multi	>6 Axl Multi	Not Classed	Total
10/18/15	1	99	36	0	5	1	0	1	0	0	0	0	0	0	143
01:00	1	46	15	0	3	0	0	0	0	0	0	0	0	0	65
02:00	0	20	14	0	1	0	0	0	0	0	0	0	0	0	35
03:00	0	14	16	0	3	0	0	0	0	0	0	0	0	0	33
04:00	0	20	9	0	0	0	0	0	0	0	0	0	0	0	29
05:00	0	21	10	1	1	0	0	0	0	0	0	0	0	0	33
06:00	0	40	22	0	4	0	0	0	0	0	0	0	0	0	66
07:00	0	117	39	0	6	0	0	2	0	0	0	0	0	0	164
08:00	0	178	65	2	13	0	0	4	0	0	0	0	0	0	262
09:00	5	260	92	2	14	0	0	2	0	0	1	0	1	0	377
10:00	6	318	112	1	4	1	0	4	0	1	0	0	1	0	448
11:00	12	369	109	4	9	0	0	10	2	0	0	0	0	0	515
12 PM	32	496	94	0	8	1	0	1	0	0	0	0	0	0	632
13:00	25	435	76	1	13	1	0	5	1	0	0	0	0	0	557
14:00	65	509	86	2	7	0	0	1	1	0	0	0	0	0	671
15:00	21	465	86	2	7	3	0	7	0	1	0	0	0	0	592
16:00	28	545	78	1	4	1	0	1	0	0	0	0	0	0	658
17:00	7	410	67	0	6	0	0	1	0	0	0	0	0	0	491
18:00	3	392	73	2	8	0	0	2	0	0	0	0	0	0	480
19:00	0	294	80	1	8	0	0	0	2	0	0	0	0	0	385
20:00	4	259	64	0	4	0	0	2	0	0	0	0	0	0	333
21:00	1	172	65	0	4	0	0	1	0	0	0	0	1	0	244
22:00	0	121	46	0	1	0	0	1	0	1	0	0	0	0	170
23:00	1	98	34	0	1	1	0	0	0	0	0	0	0	0	135
Total	212	5698	1388	19	134	9	0	45	6	3	1	0	3	0	7518
Percent	2.8%	75.8%	18.5%	0.3%	1.8%	0.1%	0.0%	0.6%	0.1%	0.0%	0.0%	0.0%	0.0%	0.0%	
AM Peak	11:00	11:00	10:00	11:00	09:00	00:00		11:00	11:00	10:00	09:00		09:00		
Vol.	12	369	112	4	14	1		10	2	1	1		1		
PM Peak	14:00	16:00	12:00	14:00	13:00	15:00		15:00	19:00	15:00			21:00		
Vol.	65	545	94	2	13	3		7	2	1			1		

Traffic Databank

716 S Sixth Ave
Mount Vernon, NY 10550

Site Code:
Station ID:
BROADWAY BTWN POCANTICO ST AND GORDIAN
SLEEPY HOLLOW, NY
Latitude: 0' 0.0000 Undefined

SB

Start Time	Bikes	Cars & Trailers	2 Axle Long	Buses	2 Axle 6 Tire	3 Axle Single	4 Axle Single	<5 Axl Double	5 Axle Double	>6 Axl Double	<6 Axl Multi	6 Axle Multi	>6 Axl Multi	Not Classed	Total
10/19/15	0	25	15	0	4	0	0	1	0	0	0	0	0	0	45
01:00	0	10	4	0	1	0	0	0	0	0	0	0	0	0	15
02:00	0	8	4	0	1	0	0	0	0	0	0	0	0	0	13
03:00	0	12	2	0	1	0	0	0	1	0	0	0	0	0	16
04:00	2	26	8	2	1	2	0	0	0	0	0	0	0	0	41
05:00	0	74	36	3	20	0	1	1	0	0	0	0	0	0	135
06:00	0	187	76	2	29	3	0	3	0	0	0	0	0	0	300
07:00	14	405	147	4	30	3	0	9	3	0	2	0	0	0	617
08:00	14	439	140	2	33	7	2	8	0	2	0	0	0	0	647
09:00	12	372	109	12	37	4	0	13	2	2	0	0	1	0	564
10:00	11	275	111	12	33	10	0	4	1	1	0	0	0	0	458
11:00	3	272	117	7	31	6	0	5	1	1	0	0	0	0	443
12 PM	10	306	113	10	41	4	0	3	3	1	0	0	1	0	492
13:00	9	313	95	9	26	6	3	5	1	1	0	0	0	0	468
14:00	12	369	123	11	24	6	0	4	0	1	0	0	0	0	550
15:00	20	472	108	12	38	2	0	10	3	0	0	0	1	0	666
16:00	24	471	94	6	24	1	0	12	0	1	0	0	0	0	633
17:00	19	445	106	2	13	2	0	10	1	0	0	0	0	0	598
18:00	10	379	99	4	19	2	0	3	0	0	1	0	0	0	517
19:00	3	257	80	1	5	0	0	3	0	0	0	0	0	0	349
20:00	0	152	49	1	7	0	0	0	0	0	0	0	0	0	209
21:00	0	114	33	3	8	0	0	0	0	0	0	0	0	0	158
22:00	0	26	5	0	1	0	0	0	0	0	0	0	0	0	32
23:00	0	0	0	0	0	0	0	0	0	0	0	0	0	0	0
Total	163	5409	1674	103	427	58	6	94	16	10	3	0	3	0	7966
Percent	2.0%	67.9%	21.0%	1.3%	5.4%	0.7%	0.1%	1.2%	0.2%	0.1%	0.0%	0.0%	0.0%	0.0%	
AM Peak	07:00	08:00	07:00	09:00	09:00	10:00	08:00	09:00	07:00	08:00	07:00		09:00		
Vol.	14	439	147	12	37	10	2	13	3	2	2		1		
PM Peak	16:00	15:00	14:00	15:00	12:00	13:00	13:00	16:00	12:00	12:00	18:00		12:00		
Vol.	24	472	123	12	41	6	3	12	3	1	1		1		

Traffic Databank

716 S Sixth Ave
Mount Vernon, NY 10550

Site Code:
Station ID:
BROADWAY BTWN POCANTICO ST AND GORDIAN
SLEEPY HOLLOW, NY
Latitude: 0' 0.0000 Undefined

SB

Start Time	Bikes	Cars & Trailers	2 Axle Long	Buses	2 Axle 6 Tire	3 Axle Single	4 Axle Single	<5 Axl Double	5 Axle Double	>6 Axl Double	<6 Axl Multi	6 Axle Multi	>6 Axl Multi	Not Classed	Total
10/20/15	0	0	0	0	0	0	0	0	0	0	0	0	0	0	0
01:00	0	0	0	0	0	0	0	0	0	0	0	0	0	0	0
02:00	0	0	0	0	0	0	0	0	0	0	0	0	0	0	0
03:00	0	0	0	0	0	0	0	0	0	0	0	0	0	0	0
04:00	0	0	0	0	0	0	0	0	0	0	0	0	0	0	0
05:00	0	0	0	0	0	0	0	0	0	0	0	0	0	0	0
06:00	0	0	0	0	0	0	0	0	0	0	0	0	0	0	0
07:00	0	0	0	0	0	0	0	0	0	0	0	0	0	0	0
08:00	0	0	0	0	0	0	0	0	0	0	0	0	0	0	0
09:00	0	0	0	0	0	0	0	0	0	0	0	0	0	0	0
10:00	0	0	0	0	0	0	0	0	0	0	0	0	0	0	0
11:00	0	0	0	0	0	0	0	0	0	0	0	0	0	0	0
12 PM	0	2	0	0	0	0	0	0	0	0	0	0	0	0	2
13:00	0	0	0	0	0	0	0	0	0	0	0	0	0	0	0
14:00	*	*	*	*	*	*	*	*	*	*	*	*	*	*	*
15:00	*	*	*	*	*	*	*	*	*	*	*	*	*	*	*
16:00	*	*	*	*	*	*	*	*	*	*	*	*	*	*	*
17:00	*	*	*	*	*	*	*	*	*	*	*	*	*	*	*
18:00	*	*	*	*	*	*	*	*	*	*	*	*	*	*	*
19:00	*	*	*	*	*	*	*	*	*	*	*	*	*	*	*
20:00	*	*	*	*	*	*	*	*	*	*	*	*	*	*	*
21:00	*	*	*	*	*	*	*	*	*	*	*	*	*	*	*
22:00	*	*	*	*	*	*	*	*	*	*	*	*	*	*	*
23:00	*	*	*	*	*	*	*	*	*	*	*	*	*	*	*
Total	0	2	0	0	0	0	0	0	0	0	0	0	0	0	2
Percent	0.0%	100.0%	0.0%	0.0%	0.0%	0.0%	0.0%	0.0%	0.0%	0.0%	0.0%	0.0%	0.0%	0.0%	
AM Peak Vol.															
PM Peak Vol.		12:00 2													
Grand Total	2679	70915	18540	813	3794	344	22	960	200	102	44	5	33	0	98451
Percent	2.7%	72.0%	18.8%	0.8%	3.9%	0.3%	0.0%	1.0%	0.2%	0.1%	0.0%	0.0%	0.0%	0.0%	

Traffic Databank

716 S Sixth Ave
Mount Vernon, NY 10550

Site Code:
Station ID:
BROADWAY BETWEEN POCANTICO ST-GORDAN AV
SLEEPY HOLLOW NY
Latitude: 0' 0.0000 Undefined

Direction 1

Start Time	1 15	16 20	21 25	26 30	31 35	36 40	41 45	46 50	51 55	56 60	61 65	66 70	71 75	76 999	Total	Pace Speed	Number in Pace
10/08/15	*	*	*	*	*	*	*	*	*	*	*	*	*	*	*	*	*
01:00	*	*	*	*	*	*	*	*	*	*	*	*	*	*	*	*	*
02:00	*	*	*	*	*	*	*	*	*	*	*	*	*	*	*	*	*
03:00	*	*	*	*	*	*	*	*	*	*	*	*	*	*	*	*	*
04:00	*	*	*	*	*	*	*	*	*	*	*	*	*	*	*	*	*
05:00	*	*	*	*	*	*	*	*	*	*	*	*	*	*	*	*	*
06:00	*	*	*	*	*	*	*	*	*	*	*	*	*	*	*	*	*
07:00	*	*	*	*	*	*	*	*	*	*	*	*	*	*	*	*	*
08:00	*	*	*	*	*	*	*	*	*	*	*	*	*	*	*	*	*
09:00	*	*	*	*	*	*	*	*	*	*	*	*	*	*	*	*	*
10:00	*	*	*	*	*	*	*	*	*	*	*	*	*	*	*	*	*
11:00	*	*	*	*	*	*	*	*	*	*	*	*	*	*	*	*	*
12 PM	*	*	*	*	*	*	*	*	*	*	*	*	*	*	*	*	*
13:00	*	*	*	*	*	*	*	*	*	*	*	*	*	*	*	*	*
14:00	*	*	*	*	*	*	*	*	*	*	*	*	*	*	*	*	*
15:00	*	*	*	*	*	*	*	*	*	*	*	*	*	*	*	*	*
16:00	43	**97**	189	256	88	12	4	0	0	0	0	0	0	0	689	21-30	445
17:00	**55**	54	**239**	**278**	110	22	1	0	0	0	0	0	0	0	**759**	21-30	517
18:00	20	32	145	263	**124**	25	3	**1**	0	0	0	0	0	0	613	21-30	408
19:00	12	26	115	184	106	25	5	0	0	0	0	0	0	0	473	21-30	299
20:00	9	16	78	136	94	**29**	4	1	0	0	0	0	0	0	367	26-35	230
21:00	3	3	54	134	87	21	2	1	0	0	0	0	0	0	305	26-35	221
22:00	3	3	32	81	85	25	3	1	0	0	0	0	0	0	233	26-35	166
23:00	1	0	18	51	29	12	**6**	0	**1**	0	0	0	0	0	118	26-35	80
Total	146	231	870	1383	723	171	28	4	1	0	0	0	0	0	3557		
Percent	4.1%	6.5%	24.5%	38.9%	20.3%	4.8%	0.8%	0.1%	0.0%	0.0%	0.0%	0.0%	0.0%	0.0%			
AM Peak Vol.																	
PM Peak Vol.	17:00 55	16:00 97	17:00 239	17:00 278	18:00 124	20:00 29	23:00 6	18:00 1	23:00 1						17:00 759		

Traffic Databank

716 S Sixth Ave
Mount Vernon, NY 10550

Site Code:
Station ID:
BROADWAY BETWEEN POCANTICO ST-GORDAN AV
SLEEPY HOLLOW NY
Latitude: 0' 0.0000 Undefined

Direction 1

Start Time	1 15	16 20	21 25	26 30	31 35	36 40	41 45	46 50	51 55	56 60	61 65	66 70	71 75	76 999	Total	Pace Speed	Number in Pace
10/09/15	0	3	4	19	17	12	4	0	0	0	0	0	0	0	59	26-35	36
01:00	0	0	0	11	12	9	2	0	0	0	0	0	0	0	34	26-35	23
02:00	1	1	4	13	9	4	1	0	0	0	0	0	0	0	33	26-35	22
03:00	0	0	1	8	8	3	2	0	0	0	0	0	0	0	22	26-35	16
04:00	0	0	1	12	12	10	0	0	0	0	0	0	0	0	35	26-35	24
05:00	0	5	9	28	34	21	**7**	**6**	0	0	0	0	0	0	110	26-35	62
06:00	24	6	44	142	87	**45**	6	4	0	0	0	0	0	0	358	26-35	229
07:00	31	36	121	**212**	**98**	25	5	1	0	0	0	0	0	0	529	21-30	333
08:00	**49**	54	120	208	92	19	6	1	0	0	0	0	0	0	**549**	21-30	328
09:00	25	**60**	124	152	64	20	3	0	0	0	0	0	0	0	448	21-30	276
10:00	21	24	78	163	88	15	3	0	0	0	0	0	0	0	392	26-35	251
11:00	39	32	**129**	169	72	11	4	0	0	0	0	0	0	0	456	21-30	298
12 PM	44	41	139	172	81	6	0	0	0	0	0	0	0	0	483	21-30	311
13:00	47	43	134	200	100	13	3	0	0	0	0	0	0	0	540	21-30	334
14:00	36	43	150	242	83	14	2	0	0	0	0	0	0	0	570	21-30	392
15:00	42	33	185	232	**106**	**23**	1	0	0	0	0	0	0	0	622	21-30	417
16:00	60	69	207	236	72	10	2	0	0	0	0	0	0	0	656	21-30	443
17:00	51	70	**255**	**267**	90	11	1	0	0	0	0	0	0	0	**745**	21-30	522
18:00	**247**	**167**	177	59	4	1	0	0	0	0	0	0	0	0	655	16-25	344
19:00	146	139	158	39	6	0	0	0	0	0	0	0	0	0	488	16-25	297
20:00	50	101	144	64	7	0	0	0	0	0	0	0	0	0	366	16-25	245
21:00	31	76	168	77	8	1	0	0	0	0	0	0	0	0	361	19-28	245
22:00	11	14	71	134	82	23	2	0	0	0	0	0	0	0	337	26-35	216
23:00	3	5	21	85	71	16	**5**	0	0	0	0	0	0	0	206	26-35	156
Total	958	1022	2444	2944	1303	312	59	12	0	0	0	0	0	0	9054		
Percent	10.6%	11.3%	27.0%	32.5%	14.4%	3.4%	0.7%	0.1%	0.0%	0.0%	0.0%	0.0%	0.0%	0.0%			
AM Peak	08:00	09:00	11:00	07:00	07:00	06:00	05:00	05:00							08:00		
Vol.	49	60	129	212	98	45	7	6							549		
PM Peak	18:00	18:00	17:00	17:00	15:00	15:00	23:00								17:00		
Vol.	247	167	255	267	106	23	5								745		

Traffic Databank

716 S Sixth Ave
Mount Vernon, NY 10550

Site Code:
Station ID:
BROADWAY BETWEEN POCANTICO ST-GORDAN AV
SLEEPY HOLLOW NY
Latitude: 0' 0.0000 Undefined

Direction 1

Start Time	1 15	16 20	21 25	26 30	31 35	36 40	41 45	46 50	51 55	56 60	61 65	66 70	71 75	76 999	Total	Pace Speed	Number in Pace
10/10/15	4	1	17	36	38	15	3	0	0	0	0	0	0	0	114	26-35	74
01:00	5	2	5	24	21	12	5	0	0	0	0	0	0	0	74	26-35	45
02:00	1	0	3	13	12	3	0	**2**	0	0	0	0	0	0	34	26-35	25
03:00	4	3	4	9	12	7	3	1	0	0	0	0	0	0	43	26-35	21
04:00	2	0	2	9	13	1	1	0	0	0	0	0	0	0	28	26-35	22
05:00	0	2	9	24	24	10	4	0	0	0	0	0	0	0	73	26-35	48
06:00	5	1	21	45	57	18	**14**	2	0	0	0	0	0	0	163	26-35	102
07:00	7	8	43	96	77	21	7	2	**1**	0	0	0	0	0	262	26-35	173
08:00	10	6	53	157	83	**30**	2	0	0	0	0	0	0	0	341	26-35	240
09:00	17	25	125	188	**87**	12	1	0	0	0	0	0	0	0	455	21-30	313
10:00	22	37	135	190	87	17	4	0	0	0	0	0	0	0	492	21-30	325
11:00	**37**	**61**	**194**	**206**	79	14	3	0	0	0	0	0	0	0	**594**	21-30	400
12 PM	30	70	195	**211**	**88**	9	2	0	0	0	0	0	0	0	605	21-30	406
13:00	34	84	280	207	60	8	1	0	0	0	0	0	0	0	674	21-30	487
14:00	44	99	236	180	47	9	0	0	0	0	0	0	0	0	615	21-30	416
15:00	49	130	**283**	149	39	5	**3**	0	0	0	0	0	0	0	658	21-30	432
16:00	179	153	223	111	24	2	0	0	0	0	0	0	0	0	**692**	16-25	376
17:00	601	52	7	2	0	0	0	0	0	0	0	0	0	0	662	1-10	401
18:00	**640**	18	3	0	0	0	0	0	0	0	0	0	0	0	661	1-10	427
19:00	481	100	37	8	0	0	0	0	0	0	0	0	0	0	626	1-10	321
20:00	155	**174**	112	14	1	0	0	0	0	0	0	0	0	0	456	16-25	286
21:00	9	40	169	168	36	7	0	0	0	0	0	0	0	0	429	21-30	337
22:00	8	42	118	164	43	7	0	0	0	0	0	0	0	0	382	21-30	282
23:00	2	15	54	100	52	**23**	2	0	0	0	0	0	0	0	248	21-30	154
Total	2346	1123	2328	2311	980	230	55	7	1	0	0	0	0	0	9381		
Percent	25.0%	12.0%	24.8%	24.6%	10.4%	2.5%	0.6%	0.1%	0.0%	0.0%	0.0%	0.0%	0.0%	0.0%			
AM Peak	11:00	11:00	11:00	11:00	09:00	08:00	06:00	02:00	07:00						11:00		
Vol.	37	61	194	206	87	30	14	2	1						594		
PM Peak	18:00	20:00	15:00	12:00	12:00	23:00	15:00								16:00		
Vol.	640	174	283	211	88	23	3								692		

Traffic Databank

716 S Sixth Ave
Mount Vernon, NY 10550

Site Code:
Station ID:
BROADWAY BETWEEN POCANTICO ST-GORDAN AV
SLEEPY HOLLOW NY
Latitude: 0' 0.0000 Undefined

Direction 1

Start Time	1 15	16 20	21 25	26 30	31 35	36 40	41 45	46 50	51 55	56 60	61 65	66 70	71 75	76 999	Total	Pace Speed	Number in Pace
10/11/15	0	1	21	67	46	17	2	1	0	0	0	0	0	0	155	26-35	113
01:00	3	0	5	30	34	9	2	0	0	0	0	0	0	0	83	26-35	64
02:00	1	1	2	12	24	8	1	0	0	0	0	0	0	0	49	26-35	36
03:00	0	0	7	14	18	5	0	1	**1**	0	0	0	0	0	46	26-35	32
04:00	0	0	5	10	11	8	2	1	0	0	0	0	0	0	37	26-35	21
05:00	2	0	2	16	14	5	5	0	0	0	0	0	0	0	44	26-35	30
06:00	5	4	8	20	29	**21**	**8**	**3**	0	0	0	0	0	0	98	31-40	50
07:00	1	1	24	50	51	9	4	1	0	0	0	0	0	0	141	26-35	101
08:00	3	5	36	75	56	17	0	2	0	0	0	0	0	0	194	26-35	131
09:00	5	15	88	125	**74**	17	1	1	0	0	0	0	0	0	326	21-30	213
10:00	24	29	129	137	57	13	1	0	0	0	0	0	0	0	390	21-30	266
11:00	**41**	**46**	**203**	**170**	48	12	0	0	0	0	0	0	0	0	**520**	21-30	373
12 PM	28	64	235	**198**	**68**	10	0	0	0	0	0	0	0	0	603	21-30	433
13:00	30	85	190	170	46	9	2	0	0	0	0	0	0	0	532	21-30	360
14:00	29	79	**238**	194	52	**13**	2	0	0	0	0	0	0	0	**607**	21-30	432
15:00	47	108	177	176	45	13	**3**	0	0	0	0	0	0	0	569	21-30	353
16:00	177	131	154	89	20	3	1	0	0	0	0	0	0	0	575	16-25	285
17:00	**212**	159	102	44	14	1	0	0	0	0	0	0	0	0	532	16-25	261
18:00	145	**187**	158	69	6	0	0	0	0	0	0	0	0	0	565	16-25	345
19:00	115	141	175	51	1	0	0	0	0	0	0	0	0	0	483	16-25	316
20:00	104	155	144	33	5	0	0	0	0	0	0	0	0	0	441	16-25	299
21:00	3	32	171	136	34	9	0	0	0	0	0	0	0	0	385	21-30	307
22:00	4	9	87	91	42	7	0	**1**	0	0	0	0	0	0	241	21-30	178
23:00	1	3	23	63	46	13	1	0	0	0	0	0	0	0	150	26-35	109
Total	980	1255	2384	2040	841	219	35	11	1	0	0	0	0	0	7766		
Percent	12.6%	16.2%	30.7%	26.3%	10.8%	2.8%	0.5%	0.1%	0.0%	0.0%	0.0%	0.0%	0.0%	0.0%			
AM Peak	11:00	11:00	11:00	11:00	09:00	06:00	06:00	06:00	03:00						11:00		
Vol.	41	46	203	170	74	21	8	3	1						520		
PM Peak	17:00	18:00	14:00	12:00	12:00	14:00	15:00	22:00							14:00		
Vol.	212	187	238	198	68	13	3	1							607		

Traffic Databank

716 S Sixth Ave
Mount Vernon, NY 10550

Site Code:
Station ID:
BROADWAY BETWEEN POCANTICO ST-GORDAN AV
SLEEPY HOLLOW NY
Latitude: 0' 0.0000 Undefined

Direction 1

Start Time	1 15	16 20	21 25	26 30	31 35	36 40	41 45	46 50	51 55	56 60	61 65	66 70	71 75	76 999	Total	Pace Speed	Number in Pace
10/12/15	1	0	9	41	34	23	3	0	0	0	0	0	0	0	111	26-35	75
01:00	1	1	4	16	24	11	1	0	0	0	0	0	0	0	58	26-35	40
02:00	1	0	3	7	6	2	3	0	0	0	0	0	0	0	22	26-35	13
03:00	1	0	2	5	7	2	1	1	0	0	0	0	0	0	19	26-35	12
04:00	6	1	1	7	15	4	3	0	0	0	0	0	0	0	37	26-35	22
05:00	4	1	11	31	23	24	5	2	0	0	0	0	0	0	101	26-35	54
06:00	21	10	48	74	85	31	8	**3**	0	0	0	0	0	0	280	26-35	159
07:00	15	20	78	130	77	**39**	**10**	2	**2**	0	0	0	0	0	373	21-30	208
08:00	39	13	97	177	**92**	30	4	1	0	0	0	0	0	0	453	21-30	274
09:00	19	**35**	88	156	84	30	3	0	0	0	0	0	0	0	415	21-30	244
10:00	**59**	32	130	158	59	6	3	1	0	0	0	0	0	0	448	21-30	288
11:00	21	32	**144**	**201**	75	18	2	0	0	0	0	0	0	0	**493**	21-30	345
12 PM	12	35	154	211	97	17	2	0	0	0	0	0	0	0	528	21-30	365
13:00	28	37	144	229	85	**25**	2	0	0	0	0	0	0	0	550	21-30	373
14:00	40	59	204	218	88	18	1	0	0	0	0	0	0	0	628	21-30	422
15:00	22	52	181	242	**110**	18	3	0	0	0	0	0	0	0	628	21-30	423
16:00	52	67	**221**	225	71	9	1	0	0	0	0	0	0	0	646	21-30	446
17:00	**99**	**100**	199	233	102	19	3	0	0	0	0	0	0	0	**755**	21-30	432
18:00	52	34	166	**246**	71	22	3	**1**	0	0	0	0	0	0	595	21-30	412
19:00	21	20	126	204	98	16	3	0	0	0	0	0	0	0	488	21-30	330
20:00	10	6	55	131	100	25	7	0	0	0	0	0	0	0	334	26-35	231
21:00	4	6	39	102	77	22	5	0	0	0	0	0	0	0	255	26-35	179
22:00	2	2	22	71	55	17	8	0	0	0	0	0	0	0	177	26-35	126
23:00	1	1	18	32	38	18	**11**	1	0	0	0	0	0	0	120	26-35	70
Total	531	564	2144	3147	1573	446	95	12	2	0	0	0	0	0	8514		
Percent	6.2%	6.6%	25.2%	37.0%	18.5%	5.2%	1.1%	0.1%	0.0%	0.0%	0.0%	0.0%	0.0%	0.0%			
AM Peak	10:00	09:00	11:00	11:00	08:00	07:00	07:00	06:00	07:00						11:00		
Vol.	59	35	144	201	92	39	10	3	2						493		
PM Peak	17:00	17:00	16:00	18:00	15:00	13:00	23:00	18:00							17:00		
Vol.	99	100	221	246	110	25	11	1							755		

Traffic Databank

716 S Sixth Ave
Mount Vernon, NY 10550

Site Code:
Station ID:
BROADWAY BETWEEN POCANTICO ST-GORDAN AV
SLEEPY HOLLOW NY
Latitude: 0' 0.0000 Undefined

Direction 1

Start Time	1 15	16 20	21 25	26 30	31 35	36 40	41 45	46 50	51 55	56 60	61 65	66 70	71 75	76 999	Total	Pace Speed	Number in Pace
10/13/15	1	0	4	10	15	10	2	0	0	0	0	0	0	0	42	26-35	25
01:00	1	0	4	12	11	6	0	0	0	0	0	0	0	0	34	26-35	23
02:00	0	0	4	5	4	3	0	0	0	0	0	0	0	0	16	21-30	9
03:00	3	0	3	12	6	3	0	1	0	0	0	0	0	0	28	26-35	18
04:00	2	0	4	10	10	4	2	1	0	0	0	0	0	0	33	26-35	20
05:00	3	4	9	34	43	16	6	**2**	0	0	0	0	0	0	117	26-35	77
06:00	23	13	78	145	69	22	5	0	0	0	0	0	0	0	355	21-30	223
07:00	37	24	109	177	104	**30**	**8**	1	0	0	0	0	0	0	490	21-30	286
08:00	**67**	**56**	**151**	**211**	**135**	26	6	0	**1**	0	0	0	0	0	**653**	21-30	362
09:00	50	26	83	190	118	22	6	2	0	0	0	0	0	0	497	26-35	308
10:00	50	27	110	166	79	13	0	1	0	0	0	0	0	0	446	21-30	276
11:00	26	29	140	166	80	18	3	0	0	0	0	0	0	0	462	21-30	306
12 PM	25	29	108	213	76	21	1	0	0	0	0	0	0	0	473	21-30	321
13:00	22	**42**	138	187	78	22	1	0	0	0	0	0	0	0	490	21-30	325
14:00	18	23	131	218	93	16	0	**1**	0	0	0	0	0	0	500	21-30	349
15:00	32	33	155	229	107	28	4	0	0	0	0	0	0	0	588	21-30	384
16:00	27	31	165	295	138	31	3	0	0	0	0	0	0	0	690	21-30	460
17:00	**43**	40	**171**	**315**	**152**	24	2	0	0	0	0	0	0	0	**747**	21-30	486
18:00	16	30	153	251	99	30	0	1	**1**	0	0	0	0	0	581	21-30	404
19:00	11	18	99	183	91	31	0	0	0	0	0	0	0	0	433	21-30	282
20:00	4	4	60	123	98	29	3	0	0	0	0	0	0	0	321	26-35	221
21:00	2	1	59	102	80	26	2	1	0	0	0	0	0	0	273	26-35	182
22:00	4	0	19	88	65	18	2	0	0	0	0	0	0	0	196	26-35	153
23:00	1	0	12	32	35	**32**	**5**	1	0	0	0	0	0	0	118	31-40	67
Total	468	430	1969	3374	1786	481	61	12	2	0	0	0	0	0	8583		
Percent	5.5%	5.0%	22.9%	39.3%	20.8%	5.6%	0.7%	0.1%	0.0%	0.0%	0.0%	0.0%	0.0%	0.0%			
AM Peak	08:00	08:00	08:00	08:00	08:00	07:00	07:00	05:00	08:00						08:00		
Vol.	67	56	151	211	135	30	8	2	1						653		
PM Peak	17:00	13:00	17:00	17:00	17:00	23:00	23:00	14:00	18:00						17:00		
Vol.	43	42	171	315	152	32	5	1	1						747		

Traffic Databank

716 S Sixth Ave
Mount Vernon, NY 10550

Site Code:
Station ID:
BROADWAY BETWEEN POCANTICO ST-GORDAN AV
SLEEPY HOLLOW NY
Latitude: 0' 0.0000 Undefined

Direction 1

Start Time	1 15	16 20	21 25	26 30	31 35	36 40	41 45	46 50	51 55	56 60	61 65	66 70	71 75	76 999	Total	Pace Speed	Number in Pace
10/14/15	0	0	3	13	20	13	1	0	0	0	0	0	0	0	50	31-40	33
01:00	1	0	3	12	13	5	1	0	0	0	0	0	0	0	35	26-35	25
02:00	1	1	4	8	2	3	0	1	0	0	0	0	0	0	20	21-30	12
03:00	0	0	2	13	12	3	0	0	0	0	0	0	0	0	30	26-35	25
04:00	0	0	0	12	13	7	2	0	0	0	0	0	0	0	34	26-35	25
05:00	2	1	12	41	35	12	5	2	0	0	0	0	0	0	110	26-35	76
06:00	11	11	47	118	102	**61**	8	**3**	0	0	0	0	0	0	361	26-35	220
07:00	**50**	**45**	116	159	112	30	8	2	0	0	0	0	0	0	522	21-30	275
08:00	42	38	**148**	**239**	**126**	35	**11**	1	0	0	0	0	0	0	**640**	21-30	387
09:00	25	25	113	179	98	22	10	0	0	0	0	0	0	0	472	21-30	292
10:00	19	26	113	167	89	23	3	0	0	0	0	0	0	0	440	21-30	280
11:00	28	21	119	185	87	25	1	0	0	0	0	0	0	0	466	21-30	304
12 PM	43	38	116	179	74	18	4	0	0	0	0	0	0	0	472	21-30	295
13:00	11	25	126	225	91	25	0	0	0	0	0	0	0	0	503	21-30	351
14:00	39	35	114	224	90	24	3	0	0	0	0	0	0	0	529	21-30	338
15:00	33	45	178	243	100	28	0	2	0	0	0	0	0	0	629	21-30	421
16:00	46	33	167	**324**	103	20	2	0	0	0	0	0	0	0	695	21-30	491
17:00	**90**	**73**	**185**	287	**126**	17	3	1	**1**	0	0	0	0	0	**783**	21-30	472
18:00	26	24	157	260	108	23	0	0	0	0	0	0	0	0	598	21-30	417
19:00	15	14	86	220	109	24	1	1	0	0	0	0	0	0	470	26-35	329
20:00	5	10	75	155	106	17	2	1	0	0	0	0	0	0	371	26-35	261
21:00	3	5	46	97	91	**34**	3	1	0	0	0	0	0	0	280	26-35	188
22:00	1	2	18	68	54	32	4	**3**	0	0	0	0	0	0	182	26-35	122
23:00	1	0	6	31	45	16	**6**	0	0	0	0	0	0	0	105	26-35	76
Total	492	472	1954	3459	1806	517	78	18	1	0	0	0	0	0	8797		
Percent	5.6%	5.4%	22.2%	39.3%	20.5%	5.9%	0.9%	0.2%	0.0%	0.0%	0.0%	0.0%	0.0%	0.0%			
AM Peak	07:00	07:00	08:00	08:00	08:00	06:00	08:00	06:00							08:00		
Vol.	50	45	148	239	126	61	11	3							640		
PM Peak	17:00	17:00	17:00	16:00	17:00	21:00	23:00	22:00	17:00						17:00		
Vol.	90	73	185	324	126	34	6	3	1						783		

Traffic Databank

716 S Sixth Ave
Mount Vernon, NY 10550

Site Code:
Station ID:
BROADWAY BETWEEN POCANTICO ST-GORDAN AV
SLEEPY HOLLOW NY
Latitude: 0' 0.0000 Undefined

Direction 1

Start Time	1 15	16 20	21 25	26 30	31 35	36 40	41 45	46 50	51 55	56 60	61 65	66 70	71 75	76 999	Total	Pace Speed	Number in Pace
10/15/15	0	0	3	15	30	10	4	0	0	0	0	0	0	0	62	26-35	45
01:00	0	1	4	12	11	8	0	0	0	0	0	0	0	0	36	26-35	23
02:00	0	0	1	7	10	6	2	0	0	0	0	0	0	0	26	26-35	17
03:00	0	0	1	12	8	3	0	0	0	0	0	0	0	0	24	26-35	20
04:00	0	0	0	3	12	3	4	0	0	**1**	0	0	0	0	23	31-40	15
05:00	2	0	9	28	30	23	3	2	0	0	0	0	0	0	97	26-35	58
06:00	12	5	61	120	80	**63**	**13**	**3**	**1**	0	0	0	0	0	358	26-35	200
07:00	44	38	99	173	119	44	5	1	0	0	0	0	0	0	523	26-35	292
08:00	**60**	**56**	118	**218**	**135**	31	3	0	0	0	0	0	0	0	**621**	26-35	353
09:00	27	15	117	206	107	23	6	0	0	0	0	0	0	0	501	21-30	323
10:00	31	35	105	173	77	39	2	0	0	0	0	0	0	0	462	21-30	278
11:00	32	44	**128**	172	75	19	4	0	0	0	0	0	0	0	474	21-30	300
12 PM	19	32	141	179	99	26	3	0	0	0	0	0	0	0	499	21-30	320
13:00	30	37	136	194	112	29	2	0	0	0	0	0	0	0	540	21-30	330
14:00	32	33	132	194	104	17	3	0	0	0	0	0	0	0	515	21-30	326
15:00	28	44	145	225	115	22	**9**	0	0	0	0	0	0	0	588	21-30	370
16:00	47	47	192	278	**119**	34	2	0	0	0	0	0	0	0	719	21-30	470
17:00	**76**	**71**	**210**	**306**	106	30	4	0	0	0	0	0	0	0	**803**	21-30	516
18:00	49	66	201	236	116	29	2	1	0	0	0	0	0	0	700	21-30	437
19:00	14	26	109	220	102	22	5	1	0	0	0	0	0	0	499	21-30	329
20:00	7	15	80	152	109	25	4	0	0	0	0	0	0	0	392	26-35	261
21:00	4	12	76	162	99	**35**	5	1	0	0	0	0	0	0	394	26-35	261
22:00	4	5	28	72	73	30	3	0	0	0	0	0	0	0	215	26-35	145
23:00	3	1	11	47	37	23	6	**2**	0	0	0	0	0	0	130	26-35	84
Total	521	583	2107	3404	1885	594	94	11	1	1	0	0	0	0	9201		
Percent	5.7%	6.3%	22.9%	37.0%	20.5%	6.5%	1.0%	0.1%	0.0%	0.0%	0.0%	0.0%	0.0%	0.0%			
AM Peak	08:00	08:00	11:00	08:00	08:00	06:00	06:00	06:00	06:00	04:00					08:00		
Vol.	60	56	128	218	135	63	13	3	1	1					621		
PM Peak	17:00	17:00	17:00	17:00	16:00	21:00	15:00	23:00							17:00		
Vol.	76	71	210	306	119	35	9	2							803		

Traffic Databank

716 S Sixth Ave
Mount Vernon, NY 10550

Site Code:
Station ID:
BROADWAY BETWEEN POCANTICO ST-GORDAN AV
SLEEPY HOLLOW NY
Latitude: 0' 0.0000 Undefined

Direction 1

Start Time	1 15	16 20	21 25	26 30	31 35	36 40	41 45	46 50	51 55	56 60	61 65	66 70	71 75	76 999	Total	Pace Speed	Number in Pace
10/16/15	1	0	3	21	23	8	2	2	0	0	0	0	0	0	60	26-35	44
01:00	0	0	2	6	7	10	1	0	0	0	0	0	0	0	26	31-40	17
02:00	0	0	0	7	14	6	0	0	0	0	0	0	0	0	27	26-35	21
03:00	0	0	4	6	14	3	1	0	0	0	0	0	0	0	28	26-35	20
04:00	0	0	6	8	13	3	1	1	**1**	0	0	0	0	0	33	26-35	21
05:00	3	2	14	39	39	23	4	**7**	0	0	0	0	0	0	131	26-35	78
06:00	20	9	60	124	79	**42**	9	1	0	0	0	0	0	0	344	26-35	203
07:00	**49**	41	125	170	113	39	**10**	0	0	0	0	0	0	0	547	21-30	295
08:00	36	34	**141**	214	**132**	35	8	1	0	0	0	0	0	0	**601**	21-30	355
09:00	23	39	131	191	97	33	3	0	0	0	0	0	0	0	517	21-30	322
10:00	35	45	138	180	73	12	0	0	0	0	0	0	0	0	483	21-30	318
11:00	36	**56**	135	**215**	72	13	1	0	0	0	0	0	0	0	528	21-30	350
12 PM	52	54	165	189	78	18	1	**1**	0	0	0	0	0	0	558	21-30	354
13:00	43	51	153	204	77	20	2	0	0	0	0	0	0	0	550	21-30	357
14:00	52	32	175	201	100	**24**	2	0	0	0	0	0	0	0	586	21-30	376
15:00	34	51	194	224	**109**	20	**5**	0	0	0	0	0	0	0	637	21-30	418
16:00	84	88	213	**267**	80	16	2	0	0	0	0	0	0	0	750	21-30	480
17:00	101	97	**316**	244	63	10	0	0	0	0	0	0	0	0	**831**	21-30	560
18:00	406	141	95	66	13	0	1	0	0	0	0	0	0	0	722	11-20	276
19:00	**441**	114	22	3	1	0	0	0	0	0	0	0	0	0	581	6-15	294
20:00	242	**148**	124	28	1	0	0	0	0	0	0	0	0	0	543	16-25	272
21:00	21	59	178	142	27	2	0	0	0	0	0	0	0	0	429	21-30	320
22:00	13	37	174	136	38	10	0	1	0	0	0	0	0	0	409	21-30	310
23:00	8	12	97	125	47	12	1	0	0	0	0	0	0	0	302	21-30	222
Total	1700	1110	2665	3010	1310	359	54	14	1	0	0	0	0	0	10223		
Percent	16.6%	10.9%	26.1%	29.4%	12.8%	3.5%	0.5%	0.1%	0.0%	0.0%	0.0%	0.0%	0.0%	0.0%			
AM Peak	07:00	11:00	08:00	11:00	08:00	06:00	07:00	05:00	04:00						08:00		
Vol.	49	56	141	215	132	42	10	7	1						601		
PM Peak	19:00	20:00	17:00	16:00	15:00	14:00	15:00	12:00							17:00		
Vol.	441	148	316	267	109	24	5	1							831		

Traffic Databank

716 S Sixth Ave
Mount Vernon, NY 10550

Site Code:
Station ID:
BROADWAY BETWEEN POCANTICO ST-GORDAN AV
SLEEPY HOLLOW NY
Latitude: 0' 0.0000 Undefined

Direction 1

Start Time	1 15	16 20	21 25	26 30	31 35	36 40	41 45	46 50	51 55	56 60	61 65	66 70	71 75	76 999	Total	Pace Speed	Number in Pace
10/17/15	1	2	19	51	40	19	3	0	**1**	0	0	0	0	0	136	26-35	91
01:00	0	1	9	26	22	10	3	1	0	0	0	0	0	0	72	26-35	48
02:00	1	2	3	18	7	7	2	0	0	0	0	0	0	0	40	26-35	25
03:00	2	0	5	12	10	9	0	0	0	0	0	0	0	0	38	26-35	22
04:00	0	0	5	12	17	3	4	0	0	0	0	0	0	0	41	26-35	29
05:00	0	0	10	13	22	9	4	1	0	0	0	0	0	0	59	26-35	35
06:00	5	2	13	57	51	21	**8**	**2**	0	0	0	0	0	0	159	26-35	108
07:00	14	9	70	122	**93**	**22**	5	2	0	0	0	0	0	0	337	26-35	215
08:00	32	16	124	**164**	57	9	2	0	0	0	0	0	0	0	404	21-30	288
09:00	51	75	135	103	28	5	1	0	0	0	0	0	0	0	398	21-30	238
10:00	**96**	104	150	89	16	1	0	0	0	0	0	0	0	0	456	16-25	254
11:00	62	**119**	**206**	151	28	5	2	0	0	0	0	0	0	0	**573**	21-30	357
12 PM	56	82	245	172	18	4	0	0	0	0	0	0	0	0	577	21-30	417
13:00	79	111	242	**175**	29	3	1	0	0	0	0	0	0	0	640	21-30	417
14:00	72	113	**248**	155	29	2	**3**	1	0	0	0	0	0	0	623	21-30	403
15:00	62	138	241	146	28	2	3	0	0	0	0	0	0	0	620	21-30	387
16:00	**486**	69	48	18	2	0	0	0	0	0	0	0	0	0	623	6-15	324
17:00	448	112	65	19	0	0	0	0	0	0	0	0	0	0	**644**	1-10	299
18:00	436	119	80	7	2	0	0	0	0	0	0	0	0	0	644	1-10	291
19:00	245	155	127	30	1	0	0	0	0	0	0	0	0	0	558	16-25	282
20:00	114	**187**	103	41	1	0	0	0	0	0	0	0	0	0	446	16-25	290
21:00	41	60	192	122	22	1	0	**2**	0	0	0	0	0	0	440	21-30	314
22:00	8	24	110	147	**56**	**9**	2	0	0	0	0	0	0	0	356	21-30	257
23:00	6	10	77	115	44	7	2	0	0	0	0	0	0	0	261	21-30	192
Total	2317	1510	2527	1965	623	148	45	9	1	0	0	0	0	0	9145		
Percent	25.3%	16.5%	27.6%	21.5%	6.8%	1.6%	0.5%	0.1%	0.0%	0.0%	0.0%	0.0%	0.0%	0.0%			
AM Peak	10:00	11:00	11:00	08:00	07:00	07:00	06:00	06:00	00:00						11:00		
Vol.	96	119	206	164	93	22	8	2	1						573		
PM Peak	16:00	20:00	14:00	13:00	22:00	22:00	14:00	21:00							17:00		
Vol.	486	187	248	175	56	9	3	2							644		

Traffic Databank

716 S Sixth Ave
Mount Vernon, NY 10550

Site Code:
Station ID:
BROADWAY BETWEEN POCANTICO ST-GORDAN AV
SLEEPY HOLLOW NY
Latitude: 0' 0.0000 Undefined

Direction 1

Start Time	1 15	16 20	21 25	26 30	31 35	36 40	41 45	46 50	51 55	56 60	61 65	66 70	71 75	76 999	Total	Pace Speed	Number in Pace
10/18/15	1	3	32	58	54	18	4	1	0	0	0	0	0	0	171	26-35	112
01:00	4	0	14	26	32	7	4	0	0	0	0	0	0	0	87	26-35	58
02:00	0	0	9	26	16	4	1	0	0	0	0	0	0	0	56	26-35	42
03:00	1	0	8	15	16	6	4	0	0	0	0	0	0	0	50	26-35	31
04:00	1	0	8	9	12	6	2	0	0	0	0	0	0	0	38	26-35	21
05:00	1	0	7	3	11	13	4	0	0	0	0	0	0	0	39	31-40	24
06:00	2	2	10	26	33	19	6	**4**	**1**	0	0	0	0	0	103	26-35	59
07:00	2	2	24	49	42	18	**10**	3	0	0	0	0	0	0	150	26-35	91
08:00	7	3	40	70	57	24	4	1	0	0	0	0	0	0	206	26-35	127
09:00	**36**	13	79	**134**	**67**	**25**	2	0	0	0	0	0	0	0	356	21-30	213
10:00	19	44	151	131	52	18	0	0	0	0	0	0	0	0	415	21-30	282
11:00	34	**115**	**189**	114	24	0	0	0	0	0	0	0	0	0	**476**	16-25	304
12 PM	62	144	240	98	11	2	0	0	0	0	0	0	0	0	557	16-25	384
13:00	103	**183**	248	130	12	0	0	0	0	0	0	0	0	0	**676**	16-25	431
14:00	86	154	243	134	17	0	1	0	0	0	0	0	0	0	635	16-25	397
15:00	55	63	**250**	**205**	39	5	**2**	0	0	0	0	0	0	0	619	21-30	455
16:00	**221**	132	157	75	20	1	0	0	0	0	0	0	0	0	606	16-25	289
17:00	150	144	126	66	9	2	0	0	0	0	0	0	0	0	497	16-25	270
18:00	145	169	132	52	4	0	0	0	0	0	0	0	0	0	502	16-25	301
19:00	134	158	141	53	3	0	0	0	0	0	0	0	0	0	489	16-25	299
20:00	63	102	151	70	14	3	0	0	0	0	0	0	0	0	403	16-25	253
21:00	5	9	69	110	**46**	9	1	0	0	0	0	0	0	0	249	21-30	179
22:00	3	9	29	56	44	**18**	2	0	0	0	0	0	0	0	161	26-35	100
23:00	1	2	9	41	40	8	2	**1**	0	0	0	0	0	0	104	26-35	81
Total	1136	1451	2366	1751	675	206	49	10	1	0	0	0	0	0	7645		
Percent	14.9%	19.0%	30.9%	22.9%	8.8%	2.7%	0.6%	0.1%	0.0%	0.0%	0.0%	0.0%	0.0%	0.0%			
AM Peak	09:00	11:00	11:00	09:00	09:00	09:00	07:00	06:00	06:00						11:00		
Vol.	36	115	189	134	67	25	10	4	1						476		
PM Peak	16:00	13:00	15:00	15:00	21:00	22:00	15:00	23:00							13:00		
Vol.	221	183	250	205	46	18	2	1							676		

Traffic Databank

716 S Sixth Ave
Mount Vernon, NY 10550

Site Code:
Station ID:
BROADWAY BETWEEN POCANTICO ST-GORDAN AV
SLEEPY HOLLOW NY
Latitude: 0' 0.0000 Undefined

Direction 1

Start Time	1 15	16 20	21 25	26 30	31 35	36 40	41 45	46 50	51 55	56 60	61 65	66 70	71 75	76 999	Total	Pace Speed	Number in Pace
10/19/15	0	0	8	16	19	11	2	1	0	0	0	0	0	0	57	26-35	35
01:00	0	0	1	7	8	8	2	0	0	0	0	0	0	0	26	29-38	16
02:00	0	0	1	4	7	3	0	0	0	0	0	0	0	0	15	26-35	11
03:00	0	0	2	5	4	3	1	0	0	0	0	0	0	0	15	25-34	9
04:00	1	0	2	5	10	6	3	0	0	0	0	0	0	0	27	29-38	16
05:00	1	0	9	23	27	19	4	**4**	0	0	0	0	0	0	87	26-35	50
06:00	12	11	38	121	98	**46**	11	2	0	0	0	0	0	0	339	26-35	219
07:00	28	41	**127**	151	101	34	**12**	1	0	0	0	0	0	0	495	21-30	278
08:00	28	24	127	**211**	**137**	34	4	0	0	0	0	0	0	0	**565**	26-35	348
09:00	17	22	99	194	114	32	3	0	0	0	0	0	0	0	481	26-35	308
10:00	21	16	100	174	91	14	4	0	**1**	0	0	0	0	0	421	21-30	274
11:00	**37**	**52**	99	180	94	33	1	2	0	0	0	0	0	0	498	21-30	279
12 PM	27	30	109	173	98	18	3	**3**	0	0	0	0	0	0	461	21-30	282
13:00	35	42	149	158	98	16	4	0	0	0	0	0	0	0	502	21-30	307
14:00	24	25	156	226	99	19	3	0	0	0	0	0	0	0	552	21-30	382
15:00	49	**54**	135	246	124	25	**6**	1	0	0	0	0	0	0	640	21-30	381
16:00	**81**	50	**181**	274	107	19	0	1	0	0	0	0	0	0	713	21-30	455
17:00	27	39	178	**310**	**139**	**30**	4	0	0	0	0	0	0	0	**727**	21-30	488
18:00	25	24	154	244	132	21	3	0	0	0	0	0	0	0	603	21-30	398
19:00	15	11	79	163	106	25	3	0	0	0	0	0	0	0	402	26-35	269
20:00	13	0	49	124	66	19	3	0	0	0	0	0	0	0	274	26-35	190
21:00	3	2	25	81	82	21	6	3	0	0	0	0	0	0	223	26-35	163
22:00	18	1	10	12	5	1	0	0	0	0	0	0	0	0	47	21-30	22
23:00	0	0	0	0	0	0	0	0	0	0	0	0	0	0	0	*	*
Total	462	444	1838	3102	1766	457	82	18	1	0	0	0	0	0	8170		
Percent	5.7%	5.4%	22.5%	38.0%	21.6%	5.6%	1.0%	0.2%	0.0%	0.0%	0.0%	0.0%	0.0%	0.0%			
AM Peak	11:00	11:00	07:00	08:00	08:00	06:00	07:00	05:00	10:00						08:00		
Vol.	37	52	127	211	137	46	12	4	1						565		
PM Peak	16:00	15:00	16:00	17:00	17:00	17:00	15:00	12:00							17:00		
Vol.	81	54	181	310	139	30	6	3							727		

Traffic Databank

716 S Sixth Ave
Mount Vernon, NY 10550

Site Code:
Station ID:
BROADWAY BETWEEN POCANTICO ST-GORDAN AV
SLEEPY HOLLOW NY
Latitude: 0' 0.0000 Undefined

Direction 1

Start Time	1 15	16 20	21 25	26 30	31 35	36 40	41 45	46 50	51 55	56 60	61 65	66 70	71 75	76 999	Total	Pace Speed	Number in Pace
10/20/15	1	0	0	0	0	0	0	0	0	0	0	0	0	0	1	*	1
01:00	0	0	0	0	0	0	0	0	0	0	0	0	0	0	0	*	*
02:00	0	0	0	0	0	0	0	0	0	0	0	0	0	0	0	*	*
03:00	0	0	0	0	0	0	0	0	0	0	0	0	0	0	0	*	*
04:00	0	0	0	0	0	0	0	0	0	0	0	0	0	0	0	*	*
05:00	0	0	0	0	0	0	0	0	0	0	0	0	0	0	0	*	*
06:00	0	0	0	0	0	0	0	0	0	0	0	0	0	0	0	*	*
07:00	0	0	0	0	0	0	0	0	0	0	0	0	0	0	0	*	*
08:00	0	0	0	0	0	0	0	0	0	0	0	0	0	0	0	*	*
09:00	0	0	0	0	0	0	0	0	0	0	0	0	0	0	0	*	*
10:00	0	0	0	0	0	0	0	0	0	0	0	0	0	0	0	*	*
11:00	**4**	0	0	0	0	0	0	0	0	0	0	0	0	0	**4**	1-10	3
12 PM	**2**	0	0	0	0	0	0	0	0	0	0	0	0	0	**2**	8-17	1
13:00	*	*	*	*	*	*	*	*	*	*	*	*	*	*	*	*	*
14:00	*	*	*	*	*	*	*	*	*	*	*	*	*	*	*	*	*
15:00	*	*	*	*	*	*	*	*	*	*	*	*	*	*	*	*	*
16:00	*	*	*	*	*	*	*	*	*	*	*	*	*	*	*	*	*
17:00	*	*	*	*	*	*	*	*	*	*	*	*	*	*	*	*	*
18:00	*	*	*	*	*	*	*	*	*	*	*	*	*	*	*	*	*
19:00	*	*	*	*	*	*	*	*	*	*	*	*	*	*	*	*	*
20:00	*	*	*	*	*	*	*	*	*	*	*	*	*	*	*	*	*
21:00	*	*	*	*	*	*	*	*	*	*	*	*	*	*	*	*	*
22:00	*	*	*	*	*	*	*	*	*	*	*	*	*	*	*	*	*
23:00	*	*	*	*	*	*	*	*	*	*	*	*	*	*	*	*	*
Total	7	0	0	0	0	0	0	0	0	0	0	0	0	0	7		
Percent	100.0%	0.0%	0.0%	0.0%	0.0%	0.0%	0.0%	0.0%	0.0%	0.0%	0.0%	0.0%	0.0%	0.0%			
AM Peak	11:00														11:00		
Vol.	4														4		
PM Peak	12:00														12:00		
Vol.	2														2		
Total	12064	10195	25596	31890	15271	4140	735	138	13	1	0	0	0	0	100043		
Percent	12.1%	10.2%	25.6%	31.9%	15.3%	4.1%	0.7%	0.1%	0.0%	0.0%	0.0%	0.0%	0.0%	0.0%			

15th Percentile :	16 MPH
50th Percentile :	25 MPH
85th Percentile :	31 MPH
95th Percentile :	35 MPH

Stats

10 MPH Pace Speed :	21-30 MPH
Number in Pace :	57486
Percent in Pace :	57.5%
Number of Vehicles > 35 MPH :	5027
Percent of Vehicles > 35 MPH :	5.0%
Mean Speed(Average) :	25 MPH

Traffic Databank

716 S Sixth Ave
Mount Vernon, NY 10550

Site Code:
Station ID:
BROADWAY BTWN POCANTICO ST AND GORDAN
SLEEPY HOLLOW, NY
Latitude: 0' 0.0000 Undefined

SB

Start Time	1 15	16 20	21 25	26 30	31 35	36 40	41 45	46 50	51 55	56 60	61 65	66 70	71 75	76 999	Total	Pace Speed	Number in Pace
10/08/15	*	*	*	*	*	*	*	*	*	*	*	*	*	*	*	*	*
01:00	*	*	*	*	*	*	*	*	*	*	*	*	*	*	*	*	*
02:00	*	*	*	*	*	*	*	*	*	*	*	*	*	*	*	*	*
03:00	*	*	*	*	*	*	*	*	*	*	*	*	*	*	*	*	*
04:00	*	*	*	*	*	*	*	*	*	*	*	*	*	*	*	*	*
05:00	*	*	*	*	*	*	*	*	*	*	*	*	*	*	*	*	*
06:00	*	*	*	*	*	*	*	*	*	*	*	*	*	*	*	*	*
07:00	*	*	*	*	*	*	*	*	*	*	*	*	*	*	*	*	*
08:00	*	*	*	*	*	*	*	*	*	*	*	*	*	*	*	*	*
09:00	*	*	*	*	*	*	*	*	*	*	*	*	*	*	*	*	*
10:00	*	*	*	*	*	*	*	*	*	*	*	*	*	*	*	*	*
11:00	*	*	*	*	*	*	*	*	*	*	*	*	*	*	*	*	*
12 PM	*	*	*	*	*	*	*	*	*	*	*	*	*	*	*	*	*
13:00	*	*	*	*	*	*	*	*	*	*	*	*	*	*	*	*	*
14:00	*	*	*	*	*	*	*	*	*	*	*	*	*	*	*	*	*
15:00	*	*	*	*	*	*	*	*	*	*	*	*	*	*	*	*	*
16:00	**122**	75	101	128	89	35	11	2	0	0	0	0	0	0	563	21-30	229
17:00	108	**81**	**105**	147	117	38	14	4	1	**1**	0	0	0	0	**616**	26-35	264
18:00	70	60	98	**155**	**121**	**58**	7	1	1	1	0	0	0	0	572	26-35	276
19:00	30	30	70	120	104	40	**19**	1	0	0	0	0	0	0	414	26-35	224
20:00	13	9	36	65	96	51	18	0	**3**	1	**1**	0	0	0	293	26-35	161
21:00	2	3	22	40	65	53	17	2	0	0	0	0	**1**	0	205	31-40	118
22:00	3	4	25	32	45	42	13	**11**	1	1	0	0	0	0	177	31-40	87
23:00	2	4	4	17	30	22	11	5	1	1	0	**1**	0	0	98	31-40	52
Total	350	266	461	704	667	339	110	26	7	5	1	1	1	0	2938		
Percent	11.9%	9.1%	15.7%	24.0%	22.7%	11.5%	3.7%	0.9%	0.2%	0.2%	0.0%	0.0%	0.0%	0.0%			
AM Peak Vol.																	
PM Peak Vol.	16:00 122	17:00 81	17:00 105	18:00 155	18:00 121	18:00 58	19:00 19	22:00 11	20:00 3	17:00 1	20:00 1	23:00 1	21:00 1		17:00 616		

Traffic Databank

716 S Sixth Ave
Mount Vernon, NY 10550

Site Code:
Station ID:
BROADWAY BTWN POCANTICO ST AND GORDAN
SLEEPY HOLLOW, NY
Latitude: 0' 0.0000 Undefined

SB

Start Time	1 15	16 20	21 25	26 30	31 35	36 40	41 45	46 50	51 55	56 60	61 65	66 70	71 75	76 999	Total	Pace Speed	Number in Pace
10/09/15	1	0	5	6	10	15	5	4	0	1	**1**	0	0	0	48	31-40	25
01:00	1	0	0	3	11	4	4	1	0	0	0	0	0	0	24	31-40	15
02:00	1	0	0	2	7	6	11	1	0	0	0	0	0	0	28	36-45	17
03:00	0	1	4	3	8	4	3	2	1	0	0	0	0	0	26	31-40	12
04:00	1	0	0	5	11	13	7	6	0	1	0	0	0	0	44	31-40	24
05:00	5	0	4	18	27	39	27	12	**8**	**2**	1	0	0	0	143	36-45	66
06:00	18	7	26	58	79	55	**34**	**17**	8	0	0	0	0	0	302	26-35	137
07:00	**93**	47	73	134	**131**	**85**	33	13	3	1	1	0	0	0	**614**	26-35	265
08:00	92	**67**	**102**	**157**	105	56	26	6	1	0	0	0	0	0	612	26-35	262
09:00	60	44	71	138	111	43	25	3	1	0	0	0	0	0	496	26-35	249
10:00	36	33	72	127	106	60	19	5	1	0	0	0	0	0	459	26-35	233
11:00	31	32	78	139	109	37	28	3	0	0	0	0	0	0	457	26-35	248
12 PM	52	55	116	137	99	**58**	21	2	**2**	1	0	0	0	0	543	21-30	253
13:00	55	41	77	111	91	45	9	3	0	0	0	0	0	0	432	26-35	202
14:00	57	36	99	149	**110**	46	19	4	1	0	0	0	0	0	521	26-35	259
15:00	103	54	138	162	90	35	**22**	0	0	0	0	0	0	0	604	21-30	300
16:00	**171**	102	149	160	107	28	13	2	0	0	0	0	0	0	**732**	21-30	309
17:00	101	55	122	151	100	42	10	2	2	0	0	0	0	0	585	21-30	273
18:00	76	**106**	**182**	**176**	50	9	0	0	0	0	0	0	0	0	599	21-30	358
19:00	72	63	161	159	55	7	0	0	0	0	0	0	0	0	517	21-30	320
20:00	16	23	109	129	41	8	0	0	0	0	0	0	0	0	326	21-30	238
21:00	5	15	62	108	72	12	2	0	0	0	0	0	0	0	276	26-35	180
22:00	2	2	20	43	58	36	13	3	2	0	0	0	0	0	179	26-35	101
23:00	4	3	11	29	49	36	18	**9**	2	**2**	0	0	0	0	163	31-40	85
Total	1053	786	1681	2304	1637	779	349	98	32	8	3	0	0	0	8730		
Percent	12.1%	9.0%	19.3%	26.4%	18.8%	8.9%	4.0%	1.1%	0.4%	0.1%	0.0%	0.0%	0.0%	0.0%			
AM Peak	07:00	08:00	08:00	08:00	07:00	07:00	06:00	06:00	05:00	05:00	00:00				07:00		
Vol.	93	67	102	157	131	85	34	17	8	2	1				614		
PM Peak	16:00	18:00	18:00	18:00	14:00	12:00	15:00	23:00	12:00	23:00					16:00		
Vol.	171	106	182	176	110	58	22	9	2	2					732		

Traffic Databank

716 S Sixth Ave
Mount Vernon, NY 10550

Site Code:
Station ID:
BROADWAY BTWN POCANTICO ST AND GORDAN
SLEEPY HOLLOW, NY
Latitude: 0' 0.0000 Undefined

SB

Start Time	1 15	16 20	21 25	26 30	31 35	36 40	41 45	46 50	51 55	56 60	61 65	66 70	71 75	76 999	Total	Pace Speed	Number in Pace
10/10/15	4	3	8	15	28	19	14	5	3	0	1	**1**	0	0	101	31-40	47
01:00	1	1	2	12	12	10	7	2	2	1	0	0	0	0	50	26-35	24
02:00	0	0	1	4	10	3	7	1	2	**2**	**2**	0	0	0	32	26-35	14
03:00	8	0	2	3	4	8	3	1	1	0	1	0	0	0	31	31-40	12
04:00	1	0	0	3	11	9	9	3	2	0	1	0	0	0	39	31-40	20
05:00	4	0	4	6	25	23	10	8	3	0	0	0	0	0	83	31-40	48
06:00	6	0	6	20	35	35	16	5	**5**	2	2	0	0	0	132	31-40	70
07:00	23	7	16	58	86	65	**36**	**13**	4	1	0	0	0	0	309	31-40	151
08:00	29	16	46	87	89	70	36	11	4	2	0	0	0	0	390	26-35	176
09:00	65	36	67	105	114	50	31	5	4	1	0	0	0	0	478	26-35	219
10:00	84	30	74	**140**	**149**	**73**	18	7	1	0	0	0	0	0	**576**	26-35	289
11:00	**117**	**56**	**114**	138	83	30	21	4	1	0	0	0	0	0	564	21-30	252
12 PM	120	64	131	**142**	**85**	**43**	**20**	0	0	0	0	0	0	0	605	21-30	273
13:00	138	84	146	116	70	39	6	2	0	0	0	0	0	0	601	21-30	262
14:00	143	117	138	122	78	25	4	0	0	0	0	0	0	0	627	21-30	260
15:00	203	118	**188**	110	51	17	3	1	0	0	0	0	0	0	691	16-25	306
16:00	421	**157**	160	67	19	5	0	0	0	0	0	0	0	0	**829**	16-25	317
17:00	339	143	84	20	5	0	0	0	0	0	0	0	0	0	591	11-20	256
18:00	**521**	137	47	2	0	0	0	0	0	0	0	0	0	0	707	6-15	347
19:00	311	135	87	33	7	3	0	0	0	0	0	0	0	0	576	11-20	239
20:00	156	145	109	35	5	0	0	0	0	0	0	0	0	0	450	16-25	254
21:00	45	59	77	97	47	30	6	1	0	0	0	0	0	0	362	21-30	174
22:00	29	17	40	78	69	32	13	**9**	0	**1**	0	0	0	0	288	26-35	147
23:00	10	11	37	96	80	35	16	2	**4**	0	0	0	0	0	291	26-35	176
Total	2778	1336	1584	1509	1162	624	276	80	36	10	7	1	0	0	9403		
Percent	29.5%	14.2%	16.8%	16.0%	12.4%	6.6%	2.9%	0.9%	0.4%	0.1%	0.1%	0.0%	0.0%	0.0%			
AM Peak	11:00	11:00	11:00	10:00	10:00	10:00	07:00	07:00	06:00	02:00	02:00	00:00			10:00		
Vol.	117	56	114	140	149	73	36	13	5	2	2	1			576		
PM Peak	18:00	16:00	15:00	12:00	12:00	12:00	12:00	22:00	23:00	22:00					16:00		
Vol.	521	157	188	142	85	43	20	9	4	1					829		

Traffic Databank

716 S Sixth Ave
Mount Vernon, NY 10550

Site Code:
Station ID:
BROADWAY BTWN POCANTICO ST AND GORDAN
SLEEPY HOLLOW, NY
Latitude: 0' 0.0000 Undefined

SB

Start Time	1 15	16 20	21 25	26 30	31 35	36 40	41 45	46 50	51 55	56 60	61 65	66 70	71 75	76 999	Total	Pace Speed	Number in Pace
10/11/15	5	6	17	40	64	37	12	8	1	**1**	0	0	0	0	191	26-35	104
01:00	1	2	2	11	13	12	11	3	2	0	**3**	0	0	0	60	29-38	25
02:00	1	0	8	5	13	6	5	4	1	0	0	0	0	0	43	29-38	19
03:00	1	1	1	4	9	9	4	2	1	0	1	0	0	0	33	31-40	18
04:00	0	0	0	2	5	7	7	2	4	0	0	0	0	0	27	36-45	14
05:00	1	0	0	2	6	8	3	5	0	0	1	0	0	0	26	31-40	14
06:00	0	0	6	6	21	14	7	4	1	1	0	0	0	0	60	31-40	35
07:00	7	2	20	36	67	41	22	11	2	0	1	0	0	0	209	31-40	108
08:00	8	6	25	48	60	48	22	**13**	4	0	0	0	0	0	234	26-35	108
09:00	21	14	51	84	96	55	**35**	10	**5**	1	1	0	0	0	373	26-35	180
10:00	46	25	62	99	**112**	48	15	7	2	0	0	0	0	0	416	26-35	211
11:00	**54**	**31**	**70**	**126**	97	**67**	23	3	0	1	0	0	0	0	**472**	26-35	223
12 PM	89	72	120	119	**91**	30	14	1	0	**1**	0	0	0	0	537	21-30	239
13:00	160	103	145	128	54	32	7	2	0	0	0	0	0	0	631	21-30	273
14:00	186	120	115	120	61	16	3	1	1	1	0	0	0	0	624	16-25	235
15:00	148	113	159	117	46	22	7	1	1	0	0	0	0	0	614	21-30	276
16:00	**244**	**170**	135	126	51	6	0	0	0	0	0	0	0	0	**732**	16-25	305
17:00	104	126	**192**	125	33	12	0	0	0	0	0	0	0	0	592	16-25	318
18:00	78	91	178	**136**	51	6	0	0	0	0	0	0	0	0	540	21-30	314
19:00	68	104	174	119	35	7	0	0	0	0	0	0	0	0	507	21-30	293
20:00	32	67	100	109	62	14	1	0	0	0	0	0	0	0	385	21-30	209
21:00	42	32	64	63	53	27	6	2	0	0	0	0	0	0	289	21-30	127
22:00	8	24	41	55	53	**44**	**30**	**6**	1	1	0	0	0	0	263	26-35	108
23:00	8	4	29	46	45	39	16	4	**2**	0	0	0	0	0	193	26-35	91
Total	1312	1113	1714	1726	1198	607	250	89	28	7	7	0	0	0	8051		
Percent	16.3%	13.8%	21.3%	21.4%	14.9%	7.5%	3.1%	1.1%	0.3%	0.1%	0.1%	0.0%	0.0%	0.0%			
AM Peak	11:00	11:00	11:00	11:00	10:00	11:00	09:00	08:00	09:00	00:00	01:00				11:00		
Vol.	54	31	70	126	112	67	35	13	5	1	3				472		
PM Peak	16:00	16:00	17:00	18:00	12:00	22:00	22:00	22:00	23:00	12:00					16:00		
Vol.	244	170	192	136	91	44	30	6	2	1					732		

Traffic Databank

716 S Sixth Ave
Mount Vernon, NY 10550

Site Code:
Station ID:
BROADWAY BTWN POCANTICO ST AND GORDAN
SLEEPY HOLLOW, NY
Latitude: 0' 0.0000 Undefined

SB

Start Time	1 15	16 20	21 25	26 30	31 35	36 40	41 45	46 50	51 55	56 60	61 65	66 70	71 75	76 999	Total	Pace Speed	Number in Pace
10/12/15	0	1	6	29	35	19	5	6	2	1	0	0	0	0	104	26-35	64
01:00	2	0	0	5	10	4	3	2	1	0	**1**	**1**	0	0	29	26-35	15
02:00	0	0	1	3	2	3	4	1	0	0	1	0	0	0	15	36-45	7
03:00	0	0	0	1	4	5	3	0	0	0	0	1	0	0	14	31-40	9
04:00	0	0	0	0	6	17	8	3	4	1	0	0	0	0	39	36-45	25
05:00	6	1	1	12	30	24	20	**24**	3	**2**	1	1	**1**	0	126	31-40	54
06:00	10	8	24	45	43	46	41	11	3	0	0	1	0	0	232	29-38	89
07:00	42	18	52	106	82	68	36	15	**7**	2	0	0	0	0	428	26-35	188
08:00	66	32	57	94	112	**74**	**48**	15	4	0	0	0	0	0	502	26-35	206
09:00	44	15	31	108	**126**	71	37	17	2	0	0	0	0	0	451	26-35	234
10:00	85	**45**	71	**118**	91	67	14	4	0	0	0	0	0	0	495	26-35	209
11:00	**117**	41	**92**	107	105	40	15	7	2	0	0	0	0	0	**526**	26-35	212
12 PM	101	67	105	115	91	55	**25**	5	1	0	0	0	0	0	565	21-30	220
13:00	150	75	114	135	84	27	9	0	0	1	0	0	0	0	595	21-30	249
14:00	171	92	122	130	77	23	5	3	0	0	0	0	0	0	623	21-30	252
15:00	163	90	119	148	108	44	13	2	0	0	0	0	0	0	687	21-30	267
16:00	**187**	**123**	**162**	153	75	33	3	1	1	0	0	0	0	0	**738**	21-30	315
17:00	157	68	103	**170**	**109**	36	10	2	0	0	0	0	0	0	655	26-35	279
18:00	98	63	127	170	101	38	5	1	0	0	0	0	0	0	603	21-30	297
19:00	32	18	66	114	109	**66**	19	**9**	1	1	0	0	0	0	435	26-35	223
20:00	14	7	29	74	80	40	19	5	0	0	0	0	0	0	268	26-35	154
21:00	7	6	14	61	75	55	13	5	1	**2**	0	0	0	0	239	26-35	136
22:00	1	0	7	30	54	40	14	8	1	0	0	0	0	0	155	31-40	94
23:00	1	1	8	15	26	19	13	5	**5**	0	0	0	0	0	93	31-40	45
Total	1454	771	1311	1943	1635	914	382	151	38	10	3	4	1	0	8617		
Percent	16.9%	8.9%	15.2%	22.5%	19.0%	10.6%	4.4%	1.8%	0.4%	0.1%	0.0%	0.0%	0.0%	0.0%			
AM Peak	11:00	10:00	11:00	10:00	09:00	08:00	08:00	05:00	07:00	05:00	01:00	01:00	05:00		11:00		
Vol.	117	45	92	118	126	74	48	24	7	2	1	1	1		526		
PM Peak	16:00	16:00	16:00	17:00	17:00	19:00	12:00	19:00	23:00	21:00					16:00		
Vol.	187	123	162	170	109	66	25	9	5	2					738		

Traffic Databank

716 S Sixth Ave
Mount Vernon, NY 10550

Site Code:
Station ID:
BROADWAY BTWN POCANTICO ST AND GORDAN
SLEEPY HOLLOW, NY
Latitude: 0' 0.0000 Undefined

SB

Start Time	1 15	16 20	21 25	26 30	31 35	36 40	41 45	46 50	51 55	56 60	61 65	66 70	71 75	76 999	Total	Pace Speed	Number in Pace
10/13/15	0	1	0	4	13	7	5	5	3	1	0	0	0	0	39	31-40	20
01:00	0	0	0	4	7	4	3	3	1	1	0	0	0	0	23	26-35	11
02:00	0	0	0	1	5	3	4	2	0	0	0	0	0	0	15	30-39	8
03:00	0	0	1	1	4	1	3	2	0	0	0	0	0	0	12	41-50	5
04:00	1	0	2	8	12	7	7	6	0	1	0	**1**	0	0	45	26-35	20
05:00	2	0	6	17	31	43	31	**18**	**6**	**4**	**1**	0	0	0	159	31-40	74
06:00	11	12	27	64	82	83	36	15	4	0	0	0	0	0	334	31-40	165
07:00	100	40	68	128	**120**	**95**	41	13	2	0	0	0	0	0	607	26-35	248
08:00	**107**	**44**	69	**158**	113	95	**58**	17	5	2	0	0	0	0	**668**	26-35	271
09:00	64	26	48	131	116	81	32	12	1	0	1	0	0	0	512	26-35	247
10:00	50	34	76	130	108	56	24	10	1	0	0	0	0	0	489	26-35	238
11:00	55	36	**80**	114	104	56	32	13	2	0	0	0	0	0	492	26-35	218
12 PM	50	25	70	116	118	**73**	18	11	0	0	0	0	0	0	481	26-35	234
13:00	51	47	74	118	113	60	15	3	0	0	0	0	0	0	481	26-35	231
14:00	99	40	85	105	79	70	25	6	**2**	0	0	0	0	0	511	21-30	190
15:00	110	**71**	107	120	124	63	**29**	5	0	0	0	0	0	0	629	26-35	244
16:00	92	71	70	**165**	**159**	61	13	10	0	**1**	0	0	0	0	**642**	26-35	324
17:00	**122**	57	**113**	136	101	45	18	6	1	1	**1**	0	0	0	601	21-30	249
18:00	78	51	112	153	116	54	19	3	1	0	0	0	0	0	587	26-35	269
19:00	23	16	35	105	106	56	26	7	1	0	0	0	0	0	375	26-35	211
20:00	4	6	28	51	81	59	18	7	0	0	0	0	0	0	254	31-40	140
21:00	5	1	10	55	71	31	22	2	1	0	1	0	0	0	199	26-35	126
22:00	2	0	9	32	48	43	8	2	0	0	0	0	0	0	144	31-40	91
23:00	3	1	2	19	36	22	11	**13**	2	1	0	0	0	0	110	31-40	58
Total	1029	579	1092	1935	1867	1168	498	191	33	12	4	1	0	0	8409		
Percent	12.2%	6.9%	13.0%	23.0%	22.2%	13.9%	5.9%	2.3%	0.4%	0.1%	0.0%	0.0%	0.0%	0.0%			
AM Peak	08:00	08:00	11:00	08:00	07:00	07:00	08:00	05:00	05:00	05:00	05:00	04:00			08:00		
Vol.	107	44	80	158	120	95	58	18	6	4	1	1			668		
PM Peak	17:00	15:00	17:00	16:00	16:00	12:00	15:00	23:00	14:00	16:00	17:00				16:00		
Vol.	122	71	113	165	159	73	29	13	2	1	1				642		

Traffic Databank

716 S Sixth Ave
Mount Vernon, NY 10550

Site Code:
Station ID:
BROADWAY BTWN POCANTICO ST AND GORDAN
SLEEPY HOLLOW, NY
Latitude: 0' 0.0000 Undefined

SB

Start Time	1 15	16 20	21 25	26 30	31 35	36 40	41 45	46 50	51 55	56 60	61 65	66 70	71 75	76 999	Total	Pace Speed	Number in Pace
10/14/15	2	0	1	7	12	7	9	1	3	0	0	0	0	0	42	31-40	19
01:00	0	1	0	3	6	3	2	1	0	0	0	0	0	0	16	31-40	9
02:00	1	0	4	5	2	3	2	0	0	1	0	0	0	0	18	21-30	9
03:00	1	0	0	1	7	8	1	1	0	0	0	0	0	0	19	31-40	15
04:00	1	1	1	2	6	9	7	1	5	0	0	0	0	0	33	34-43	16
05:00	8	3	4	11	32	36	41	**17**	**7**	0	**1**	0	0	0	160	36-45	77
06:00	16	8	29	48	80	**86**	37	17	7	0	1	0	0	0	329	31-40	166
07:00	93	**57**	71	132	**136**	73	**48**	12	4	1	0	0	0	0	627	26-35	268
08:00	**112**	52	**110**	**148**	135	82	41	9	2	**2**	0	0	0	0	**693**	26-35	283
09:00	100	49	107	118	106	74	24	5	3	0	1	0	0	0	587	21-30	225
10:00	35	42	55	130	106	45	23	6	2	1	0	0	0	0	445	26-35	236
11:00	69	34	86	114	94	58	28	10	1	0	0	0	0	0	494	26-35	208
12 PM	66	29	80	123	**123**	59	15	6	0	0	0	0	0	0	501	26-35	246
13:00	75	42	82	130	96	60	20	**8**	1	0	0	0	0	0	514	26-35	226
14:00	74	47	93	132	88	62	14	2	2	0	0	0	0	0	514	21-30	225
15:00	127	**70**	107	131	108	55	13	6	**4**	0	0	0	0	0	621	26-35	239
16:00	**159**	67	104	137	100	45	20	3	1	**1**	0	0	0	0	637	21-30	241
17:00	139	66	**115**	161	103	50	12	2	1	0	0	0	0	0	**649**	21-30	276
18:00	70	42	95	**168**	122	53	23	5	1	0	0	0	0	0	579	26-35	290
19:00	21	13	31	103	117	**70**	27	5	0	0	0	0	0	0	387	26-35	220
20:00	19	13	15	69	83	48	**30**	5	2	0	0	0	0	0	284	26-35	152
21:00	4	3	23	41	56	39	14	5	1	0	0	0	0	0	186	26-35	97
22:00	3	2	9	50	52	32	18	4	3	0	0	0	0	0	173	26-35	102
23:00	1	1	4	24	41	30	15	7	1	1	**1**	0	**1**	0	127	31-40	71
Total	1196	642	1226	1988	1811	1087	484	138	51	7	4	0	1	0	8635		
Percent	13.9%	7.4%	14.2%	23.0%	21.0%	12.6%	5.6%	1.6%	0.6%	0.1%	0.0%	0.0%	0.0%	0.0%			
AM Peak	08:00	07:00	08:00	08:00	07:00	06:00	07:00	05:00	05:00	08:00	05:00				08:00		
Vol.	112	57	110	148	136	86	48	17	7	2	1				693		
PM Peak	16:00	15:00	17:00	18:00	12:00	19:00	20:00	13:00	15:00	16:00	23:00		23:00		17:00		
Vol.	159	70	115	168	123	70	30	8	4	1	1		1		649		

Traffic Databank

716 S Sixth Ave
Mount Vernon, NY 10550

Site Code:
Station ID:
BROADWAY BTWN POCANTICO ST AND GORDAN
SLEEPY HOLLOW, NY
Latitude: 0' 0.0000 Undefined

SB

Start Time	1 15	16 20	21 25	26 30	31 35	36 40	41 45	46 50	51 55	56 60	61 65	66 70	71 75	76 999	Total	Pace Speed	Number in Pace
10/15/15	0	0	2	2	10	12	6	3	1	0	**1**	0	0	0	37	31-40	22
01:00	0	0	0	6	5	10	1	1	1	0	0	0	0	0	24	31-40	15
02:00	1	1	1	0	3	4	5	0	1	0	0	0	0	0	16	35-44	9
03:00	0	0	0	0	3	5	7	2	1	0	0	0	0	0	18	36-45	12
04:00	1	0	0	0	8	9	6	6	0	0	0	0	0	0	30	31-40	17
05:00	7	1	8	5	32	37	42	16	**5**	2	0	**1**	0	0	156	36-45	79
06:00	23	6	16	64	95	65	41	**19**	5	1	0	0	0	0	335	29-38	160
07:00	68	46	**89**	117	**153**	86	**47**	12	1	**3**	0	0	0	0	622	26-35	270
08:00	**87**	**54**	84	**143**	150	**89**	27	8	4	0	0	0	0	0	**646**	26-35	293
09:00	82	41	75	107	119	89	24	11	2	0	0	0	0	0	550	26-35	226
10:00	48	33	59	85	106	71	17	13	3	0	0	0	0	0	435	26-35	191
11:00	41	16	59	118	114	79	25	8	0	0	1	1	0	0	462	26-35	232
12 PM	69	35	62	118	122	67	17	2	1	0	0	0	0	0	493	26-35	240
13:00	89	37	82	87	109	68	26	7	3	**1**	0	0	0	0	509	26-35	196
14:00	97	53	99	138	97	41	26	**8**	1	1	0	0	0	0	561	21-30	237
15:00	106	53	113	154	130	64	20	1	0	1	0	0	0	0	642	26-35	284
16:00	**168**	**84**	**150**	**156**	106	56	15	3	1	0	0	0	0	0	**739**	21-30	306
17:00	121	78	121	135	**134**	45	13	2	**4**	0	0	0	0	0	653	26-35	269
18:00	130	82	121	144	85	34	14	0	1	0	0	0	0	0	611	21-30	265
19:00	39	29	71	130	102	**69**	22	5	1	1	0	0	0	0	469	26-35	232
20:00	5	10	27	80	95	50	**34**	5	0	1	0	0	0	0	307	26-35	175
21:00	10	10	32	56	76	44	19	2	0	0	0	0	0	0	249	26-35	132
22:00	5	0	9	40	70	52	19	8	2	1	0	0	0	0	206	31-40	122
23:00	1	0	8	23	37	31	21	8	4	0	**1**	0	0	0	134	31-40	68
Total	1198	669	1288	1908	1961	1177	494	150	42	12	3	2	0	0	8904		
Percent	13.5%	7.5%	14.5%	21.4%	22.0%	13.2%	5.5%	1.7%	0.5%	0.1%	0.0%	0.0%	0.0%	0.0%			
AM Peak	08:00	08:00	07:00	08:00	07:00	08:00	07:00	06:00	05:00	07:00	00:00	05:00			08:00		
Vol.	87	54	89	143	153	89	47	19	5	3	1	1			646		
PM Peak	16:00	16:00	16:00	16:00	17:00	19:00	20:00	14:00	17:00	13:00	23:00				16:00		
Vol.	168	84	150	156	134	69	34	8	4	1	1				739		

Traffic Databank

716 S Sixth Ave
Mount Vernon, NY 10550

Site Code:
Station ID:
BROADWAY BTWN POCANTICO ST AND GORDAN
SLEEPY HOLLOW, NY
Latitude: 0' 0.0000 Undefined

SB

Start Time	1 15	16 20	21 25	26 30	31 35	36 40	41 45	46 50	51 55	56 60	61 65	66 70	71 75	76 999	Total	Pace Speed	Number in Pace
10/16/15	2	1	2	2	14	16	12	2	2	2	0	0	0	0	55	31-40	30
01:00	1	1	1	2	7	5	2	3	1	1	0	**2**	0	0	26	31-40	12
02:00	1	0	1	1	6	3	1	2	2	0	0	0	0	0	17	31-40	9
03:00	0	0	2	0	2	1	3	1	1	0	0	0	0	0	10	41-50	4
04:00	1	0	1	4	8	12	6	1	0	0	1	0	0	0	34	31-40	20
05:00	4	0	2	10	26	44	27	**20**	**8**	1	**2**	0	0	0	144	36-45	71
06:00	18	5	22	60	71	64	**37**	18	8	**4**	0	0	0	0	307	31-40	135
07:00	91	51	77	119	**146**	**83**	34	9	1	0	0	0	0	0	**611**	26-35	265
08:00	**112**	**57**	75	131	130	69	18	7	2	0	0	0	0	0	601	26-35	261
09:00	65	40	**87**	117	126	60	27	7	0	0	0	0	0	0	529	26-35	243
10:00	40	24	73	**142**	107	67	27	6	0	0	0	0	0	0	486	26-35	249
11:00	55	39	85	127	123	51	13	7	0	0	0	0	0	0	500	26-35	250
12 PM	108	49	105	138	102	59	20	6	1	1	0	0	0	0	589	21-30	243
13:00	104	45	119	153	104	35	9	5	1	0	0	0	0	0	575	21-30	272
14:00	85	56	84	130	**121**	51	22	4	0	0	0	0	0	0	553	26-35	251
15:00	140	69	116	145	99	**60**	14	7	0	0	0	0	0	0	650	21-30	261
16:00	236	119	135	119	72	28	6	0	0	0	0	0	0	0	715	21-30	254
17:00	220	96	135	147	91	32	6	1	0	0	0	0	0	0	**728**	21-30	282
18:00	191	114	**159**	**166**	69	9	1	0	0	0	0	0	0	0	709	21-30	325
19:00	**407**	**170**	60	16	3	0	0	0	0	0	0	0	0	0	656	11-20	306
20:00	149	102	128	81	22	1	0	0	0	0	0	0	0	0	483	16-25	230
21:00	46	44	99	77	58	26	8	0	0	0	0	0	0	0	358	21-30	176
22:00	33	38	72	64	59	38	9	5	0	0	0	0	0	0	318	21-30	136
23:00	13	10	25	53	62	23	**24**	**14**	**2**	**2**	0	0	0	0	228	26-35	115
Total	2122	1130	1665	2004	1628	837	326	125	29	11	3	2	0	0	9882		
Percent	21.5%	11.4%	16.8%	20.3%	16.5%	8.5%	3.3%	1.3%	0.3%	0.1%	0.0%	0.0%	0.0%	0.0%			
AM Peak	08:00	08:00	09:00	10:00	07:00	07:00	06:00	05:00	05:00	06:00	05:00	01:00			07:00		
Vol.	112	57	87	142	146	83	37	20	8	4	2	2			611		
PM Peak	19:00	19:00	18:00	18:00	14:00	15:00	23:00	23:00	23:00	23:00					17:00		
Vol.	407	170	159	166	121	60	24	14	2	2					728		

Traffic Databank

716 S Sixth Ave
Mount Vernon, NY 10550

Site Code:
Station ID:
BROADWAY BTWN POCANTICO ST AND GORDAN
SLEEPY HOLLOW, NY
Latitude: 0' 0.0000 Undefined

SB

Start Time	1 15	16 20	21 25	26 30	31 35	36 40	41 45	46 50	51 55	56 60	61 65	66 70	71 75	76 999	Total	Pace Speed	Number in Pace
10/17/15	4	1	14	32	43	18	17	3	0	0	0	0	0	0	132	26-35	75
01:00	1	0	4	5	14	15	7	3	0	0	0	0	0	**1**	50	31-40	29
02:00	0	0	2	7	10	4	6	6	3	1	0	0	0	0	39	26-35	17
03:00	1	0	1	2	5	4	1	1	0	0	0	0	0	0	15	31-40	9
04:00	1	0	1	5	13	7	2	2	4	1	**1**	0	**1**	0	38	30-39	20
05:00	2	0	3	18	20	22	16	**9**	5	**2**	0	0	0	0	97	31-40	42
06:00	4	0	5	29	39	31	15	8	**7**	0	0	0	0	0	138	31-40	70
07:00	54	42	64	65	**59**	**32**	**18**	5	3	1	1	**1**	0	0	345	21-30	129
08:00	169	106	127	**100**	48	11	1	0	0	0	0	0	0	0	562	16-25	233
09:00	307	110	79	40	15	4	1	0	0	0	0	0	0	0	556	11-20	212
10:00	236	122	**133**	49	10	1	0	0	0	0	0	0	0	0	551	16-25	255
11:00	**313**	**153**	93	22	4	0	0	0	0	0	0	0	0	0	**585**	11-20	257
12 PM	206	147	130	64	12	3	0	0	0	0	0	0	0	0	562	16-25	277
13:00	378	164	59	17	4	2	1	0	0	0	0	0	0	0	625	11-20	290
14:00	446	144	53	13	1	0	0	0	0	0	0	0	0	0	**657**	6-15	297
15:00	391	159	57	22	6	1	0	0	0	0	0	0	0	0	636	11-20	289
16:00	**530**	98	11	0	0	0	0	0	0	0	0	0	0	0	639	6-15	353
17:00	450	131	56	10	3	0	0	0	0	0	0	0	0	0	650	1-10	300
18:00	373	**166**	60	20	1	1	0	0	0	0	0	0	0	0	621	11-20	290
19:00	181	152	**141**	44	8	1	0	0	0	0	0	0	0	0	527	16-25	293
20:00	133	111	101	65	17	6	3	1	0	0	0	0	0	0	437	16-25	212
21:00	30	45	84	**111**	53	23	7	2	1	0	0	0	0	0	356	21-30	195
22:00	35	26	62	85	**73**	**26**	**11**	**4**	1	0	0	0	0	0	323	26-35	158
23:00	9	12	53	70	65	26	11	4	**3**	**2**	0	0	0	0	255	26-35	135
Total	4254	1889	1393	895	523	238	117	48	27	7	2	1	1	1	9396		
Percent	45.3%	20.1%	14.8%	9.5%	5.6%	2.5%	1.2%	0.5%	0.3%	0.1%	0.0%	0.0%	0.0%	0.0%			
AM Peak	11:00	11:00	10:00	08:00	07:00	07:00	07:00	05:00	06:00	05:00	04:00	07:00	04:00	01:00	11:00		
Vol.	313	153	133	100	59	32	18	9	7	2	1	1	1	1	585		
PM Peak	16:00	18:00	19:00	21:00	22:00	22:00	22:00	22:00	23:00	23:00					14:00		
Vol.	530	166	141	111	73	26	11	4	3	2					657		

Traffic Databank

716 S Sixth Ave
Mount Vernon, NY 10550

Site Code:
Station ID:
BROADWAY BTWN POCANTICO ST AND GORDAN
SLEEPY HOLLOW, NY
Latitude: 0' 0.0000 Undefined

SB

Start Time	1 15	16 20	21 25	26 30	31 35	36 40	41 45	46 50	51 55	56 60	61 65	66 70	71 75	76 999	Total	Pace Speed	Number in Pace
10/18/15	1	2	13	37	34	33	12	9	1	1	0	0	0	0	143	26-35	71
01:00	2	1	9	7	14	21	9	2	0	0	0	0	0	0	65	31-40	35
02:00	0	0	6	6	8	8	5	2	0	0	0	0	0	0	35	30-39	16
03:00	0	0	0	9	6	10	3	3	1	0	0	**1**	0	0	33	29-38	16
04:00	0	0	2	3	5	7	10	1	1	0	0	0	0	0	29	36-45	17
05:00	1	0	1	5	6	9	6	4	0	1	0	0	0	0	33	32-41	15
06:00	1	0	2	11	14	14	15	7	2	0	0	0	0	0	66	34-43	29
07:00	4	1	4	26	43	39	22	**14**	**8**	**3**	0	0	0	0	164	31-40	82
08:00	2	3	35	40	68	63	**37**	13	1	0	0	0	0	0	262	31-40	131
09:00	17	14	56	94	**107**	**65**	21	3	0	0	0	0	0	0	377	26-35	201
10:00	39	27	77	118	96	61	18	10	2	0	0	0	0	0	448	26-35	214
11:00	**73**	**59**	**121**	**157**	85	19	1	0	0	0	0	0	0	0	**515**	21-30	278
12 PM	119	130	177	**147**	47	9	3	0	0	0	0	0	0	0	632	21-30	324
13:00	112	123	**179**	101	37	3	2	0	0	0	0	0	0	0	557	16-25	302
14:00	**228**	156	160	94	25	6	2	0	0	0	0	0	0	0	**671**	16-25	316
15:00	138	93	152	121	**64**	19	4	1	0	0	0	0	0	0	592	21-30	273
16:00	221	**177**	148	84	23	3	2	0	0	0	0	0	0	0	658	16-25	325
17:00	140	106	149	78	17	1	0	0	0	0	0	0	0	0	491	16-25	255
18:00	97	135	169	57	21	1	0	0	0	0	0	0	0	0	480	16-25	304
19:00	30	86	152	94	21	2	0	0	0	0	0	0	0	0	385	21-30	246
20:00	34	50	104	101	34	7	2	1	0	0	0	0	0	0	333	21-30	205
21:00	18	26	55	55	55	21	10	4	0	0	0	0	0	0	244	21-30	110
22:00	4	6	21	41	45	30	14	**7**	**2**	0	0	0	0	0	170	26-35	86
23:00	0	1	8	34	30	**34**	**17**	7	2	**1**	**1**	0	0	0	135	31-40	64
Total	1281	1196	1800	1520	905	485	215	88	20	6	1	1	0	0	7518		
Percent	17.0%	15.9%	23.9%	20.2%	12.0%	6.5%	2.9%	1.2%	0.3%	0.1%	0.0%	0.0%	0.0%	0.0%			
AM Peak	11:00	11:00	11:00	11:00	09:00	09:00	08:00	07:00	07:00	07:00		03:00			11:00		
Vol.	73	59	121	157	107	65	37	14	8	3		1			515		
PM Peak	14:00	16:00	13:00	12:00	15:00	23:00	23:00	22:00	22:00	23:00	23:00				14:00		
Vol.	228	177	179	147	64	34	17	7	2	1	1				671		

Traffic Databank

716 S Sixth Ave
Mount Vernon, NY 10550

Site Code:
Station ID:
BROADWAY BTWN POCANTICO ST AND GORDAN
SLEEPY HOLLOW, NY
Latitude: 0' 0.0000 Undefined

SB

Start Time	1 15	16 20	21 25	26 30	31 35	36 40	41 45	46 50	51 55	56 60	61 65	66 70	71 75	76 999	Total	Pace Speed	Number in Pace
10/19/15	0	0	2	9	15	6	6	4	2	0	**1**	0	0	0	45	26-35	24
01:00	1	0	0	2	6	1	3	0	0	**2**	0	0	0	0	15	26-35	8
02:00	0	1	0	2	4	2	4	0	0	0	0	0	0	0	13	26-35	6
03:00	0	0	0	3	4	4	4	1	0	0	0	0	0	0	16	29-38	8
04:00	3	0	3	1	10	11	9	2	2	0	0	0	0	0	41	31-40	21
05:00	3	0	2	11	25	41	30	15	**6**	1	0	**1**	0	0	135	36-45	71
06:00	9	6	22	45	78	82	37	**19**	1	1	0	0	0	0	300	31-40	160
07:00	92	42	64	131	**147**	**87**	**44**	9	0	1	0	0	0	0	617	26-35	278
08:00	**112**	**70**	**99**	118	142	71	29	6	0	0	0	0	0	0	**647**	26-35	260
09:00	70	34	82	**139**	122	80	29	8	0	0	0	0	0	0	564	26-35	261
10:00	49	16	74	127	92	63	23	9	3	1	0	0	**1**	0	458	26-35	219
11:00	32	32	58	111	101	77	24	8	0	0	0	0	0	0	443	26-35	212
12 PM	50	30	85	115	105	**76**	21	8	2	0	0	0	0	0	492	26-35	220
13:00	61	30	78	136	92	47	18	3	3	0	0	0	0	0	468	26-35	228
14:00	71	35	92	141	121	54	**28**	6	2	0	0	0	0	0	550	26-35	262
15:00	108	**76**	103	**180**	112	58	21	7	1	0	0	0	0	0	**666**	26-35	292
16:00	**132**	76	97	144	118	52	10	4	0	0	0	0	0	0	633	26-35	262
17:00	90	60	**106**	140	113	57	24	7	0	1	0	0	0	0	598	26-35	253
18:00	63	44	81	115	**126**	57	25	5	1	0	0	0	0	0	517	26-35	241
19:00	14	10	54	96	98	51	14	**9**	1	**2**	0	0	0	0	349	26-35	194
20:00	2	6	27	61	62	34	10	3	**4**	0	0	0	0	0	209	26-35	123
21:00	3	0	27	37	36	31	17	4	3	0	0	0	0	0	158	26-35	73
22:00	7	0	5	13	4	3	0	0	0	0	0	0	0	0	32	21-30	18
23:00	0	0	0	0	0	0	0	0	0	0	0	0	0	0	0	*	*
Total	972	568	1161	1877	1733	1045	430	137	31	9	1	1	1	0	7966		
Percent	12.2%	7.1%	14.6%	23.6%	21.8%	13.1%	5.4%	1.7%	0.4%	0.1%	0.0%	0.0%	0.0%	0.0%			
AM Peak	08:00	08:00	08:00	09:00	07:00	07:00	07:00	06:00	05:00	01:00	00:00	05:00	10:00		08:00		
Vol.	112	70	99	139	147	87	44	19	6	2	1	1	1		647		
PM Peak	16:00	15:00	17:00	15:00	18:00	12:00	14:00	19:00	20:00	19:00					15:00		
Vol.	132	76	106	180	126	76	28	9	4	2					666		

Traffic Databank

716 S Sixth Ave
Mount Vernon, NY 10550

Site Code:
Station ID:
BROADWAY BTWN POCANTICO ST AND GORDAN
SLEEPY HOLLOW, NY
Latitude: 0' 0.0000 Undefined

SB

Start Time	1 15	16 20	21 25	26 30	31 35	36 40	41 45	46 50	51 55	56 60	61 65	66 70	71 75	76 999	Total	Pace Speed	Number in Pace
10/20/15	0	0	0	0	0	0	0	0	0	0	0	0	0	0	0	*	*
01:00	0	0	0	0	0	0	0	0	0	0	0	0	0	0	0	*	*
02:00	0	0	0	0	0	0	0	0	0	0	0	0	0	0	0	*	*
03:00	0	0	0	0	0	0	0	0	0	0	0	0	0	0	0	*	*
04:00	0	0	0	0	0	0	0	0	0	0	0	0	0	0	0	*	*
05:00	0	0	0	0	0	0	0	0	0	0	0	0	0	0	0	*	*
06:00	0	0	0	0	0	0	0	0	0	0	0	0	0	0	0	*	*
07:00	0	0	0	0	0	0	0	0	0	0	0	0	0	0	0	*	*
08:00	0	0	0	0	0	0	0	0	0	0	0	0	0	0	0	*	*
09:00	0	0	0	0	0	0	0	0	0	0	0	0	0	0	0	*	*
10:00	0	0	0	0	0	0	0	0	0	0	0	0	0	0	0	*	*
11:00	0	0	0	0	0	0	0	0	0	0	0	0	0	0	0	*	*
12 PM	**2**	0	0	0	0	0	0	0	0	0	0	0	0	0	**2**	8-17	1
13:00	0	0	0	0	0	0	0	0	0	0	0	0	0	0	0	*	*
14:00	*	*	*	*	*	*	*	*	*	*	*	*	*	*	*	*	*
15:00	*	*	*	*	*	*	*	*	*	*	*	*	*	*	*	*	*
16:00	*	*	*	*	*	*	*	*	*	*	*	*	*	*	*	*	*
17:00	*	*	*	*	*	*	*	*	*	*	*	*	*	*	*	*	*
18:00	*	*	*	*	*	*	*	*	*	*	*	*	*	*	*	*	*
19:00	*	*	*	*	*	*	*	*	*	*	*	*	*	*	*	*	*
20:00	*	*	*	*	*	*	*	*	*	*	*	*	*	*	*	*	*
21:00	*	*	*	*	*	*	*	*	*	*	*	*	*	*	*	*	*
22:00	*	*	*	*	*	*	*	*	*	*	*	*	*	*	*	*	*
23:00	*	*	*	*	*	*	*	*	*	*	*	*	*	*	*	*	*
Total	2	0	0	0	0	0	0	0	0	0	0	0	0	0	2		
Percent	100.0%	0.0%	0.0%	0.0%	0.0%	0.0%	0.0%	0.0%	0.0%	0.0%	0.0%	0.0%	0.0%	0.0%			
AM Peak Vol.																	
PM Peak Vol.	12:00 2														12:00 2		
Total	19001	10945	16376	20313	16727	9300	3931	1321	374	104	39	14	5	1	98451		
Percent	19.3%	11.1%	16.6%	20.6%	17.0%	9.4%	4.0%	1.3%	0.4%	0.1%	0.0%	0.0%	0.0%	0.0%			

15th Percentile :	11 MPH
50th Percentile :	25 MPH
85th Percentile :	35 MPH
95th Percentile :	41 MPH

Stats

10 MPH Pace Speed :	26-35 MPH
Number in Pace :	37040
Percent in Pace :	37.6%
Number of Vehicles > 35 MPH :	15089
Percent of Vehicles > 35 MPH :	15.3%
Mean Speed(Average) :	25 MPH

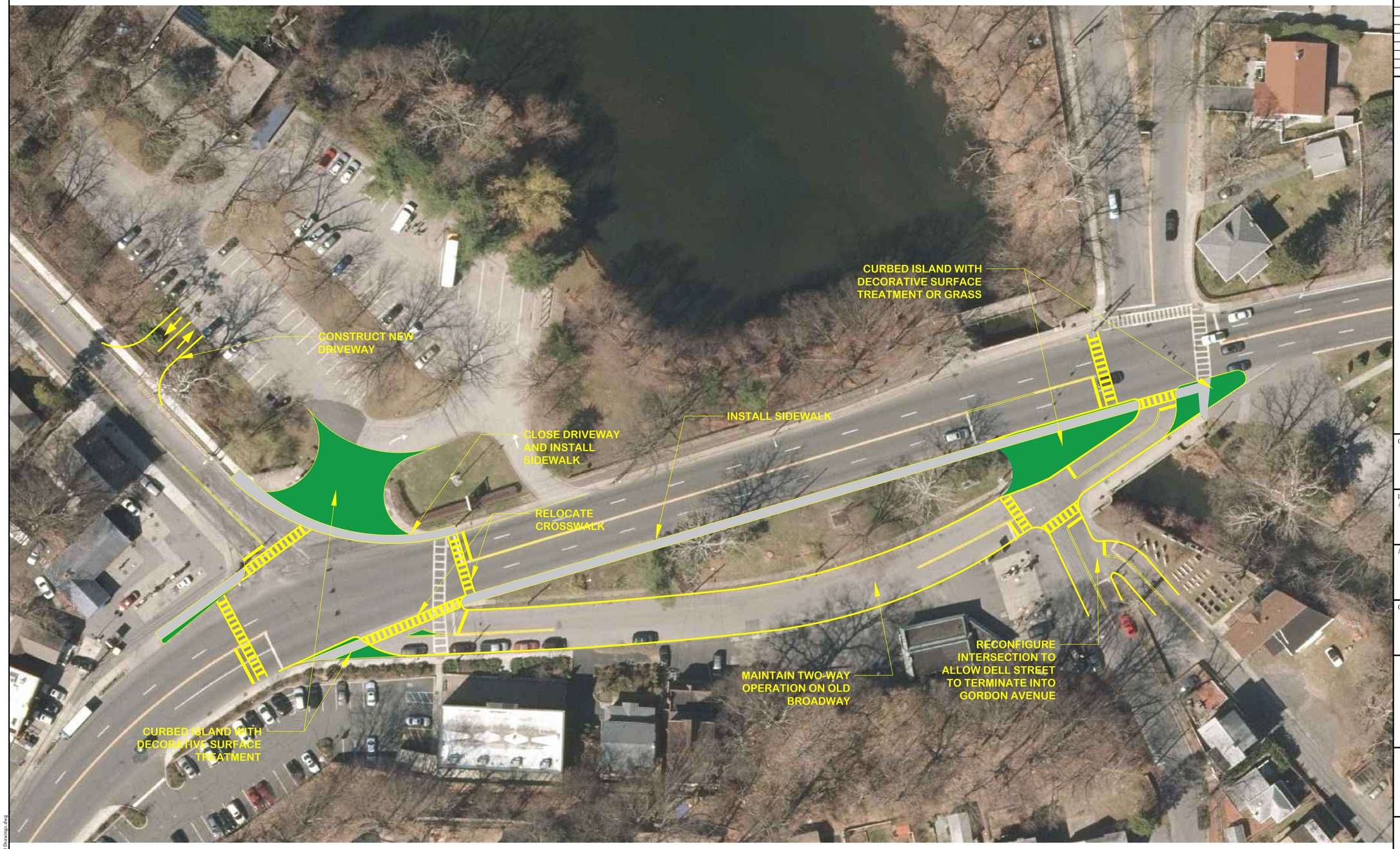

NO.	REVISION	DATE

Consultant: Company Name
Address
City, State zip code
Tel:
Fax:

Landscape Architect: Company Name
Address
City, State zip code
Tel:
Fax:

Architect: Company Name
Address
City, State zip code
Tel:
Fax:

Owner: Company Name
Address
City, State zip code
Tel:
Fax:

TRC
Results you can rely on
TRC Engineers, Inc.
7 Skyline Drive
Hawthorne, New York 10532
Tel: (914) 592-4040
Fax: (914) 592-5046
www.trcsolutions.com

© TRC Engineers, Inc.

UNDER NEW YORK STATE EDUCATION LAW ARTICLE 145 (ENGINEERING), SECTION 7209 (2), IT IS A VIOLATION OF THIS LAW FOR ANY PERSON, UNLESS ACTING UNDER THE DIRECTION OF A LICENSED PROFESSIONAL ENGINEER, TO ALTER THIS DOCUMENT.

Roadway Improvements
Route 9 (Broadway)
Village of Sleepy Hollow, NY 10591

TITLE:
Conceptual Roadway Improvement Plan

SCALE:	1" = 30'
DATE:	01/29/2016
DRAWN BY:	ST
CHECKED BY:	JAM
PROJECT:	242686
DRAWING NO.:	CP-6

Q:\Acad2005\242686\Traffic\242686Conceptual Drawings.dwg